



Contents [[hide](#)]

- 1 [MODECOM FreeWAY CX 9.0 Car Navigation Systems](#)
- 2 [Specifications](#)
- 3 [Product Usage Instructions](#)
- 4 [Features](#)
- 5 [HUGE SCREEN 9" TFT](#)
- 6 [CAPACITIVE TOUCH PANEL](#)
- 7 [ADHESIVE DASHBOARD BASE](#)
- 8 [POSITIONING PRECISION 64-channel MSTAR GPS](#)
- 9 [POWERFUL PROCESSOR Mstar MSB2531 800 MHZ](#)
- 10 [USB-C](#)
- 11 [CUSTOMIZE GPS AS YOU LIKE](#)
- 12 [MAPFACTOR EUROPE](#)
- 13 [SAFETY AND ECONOMY](#)
- 14 [FOR LONG AND NEW ROUTES](#)
- 15 [PROFESSIONALS WILL APPRECIATE SAVINGS](#)
- 16 [STRONG MOUNT](#)
- 17 [MULTIMEDIA MEANS CONVENIENCE](#)
- 18 [MODECOM FREEWAY CX 9.0](#)
- 19 [Logistics](#)
- 20 [Frequently Asked Questions](#)
- 21 [Documents / Resources](#)
 - 21.1 [References](#)

MODECOM FreeWAY CX 9.0 Car Navigation Systems



Specifications

- Product Name: FreeWAY CX 9.0 GPS Navigation
- Components: Power button, MIC, Headphones jack, Card slot, USB-C port, Reset button, Speaker
- Supported File Formats: WMA9, WAV, WMV, ASF, AVI, JPG, GIF, BMP, PNG, TXT
- Features: Music player, Video player, Photo Viewer, E-book reader, Unit calculator, Settings
- Additional Features: FM transmitter, System information
- Manufacturer Website: www.modecom.com

Product Usage Instructions

• Power On/Off and Standby Mode Activation

Press the Power button to turn the device on or off. This button also activates the standby mode.

• Connecting Headphones and Memory Card

Insert stereo headphones into the MIC port for audio output. Use the Card slot for a microSD memory card.

• USB Communication and Charging

Connect the device to a PC using the USB-C port for data transfer. You can also charge the device's battery through this port.

• System Reboot

To reboot the system, press the Reset button.

- **Sound Playback**

The Speaker provides sound output for navigation directions, music, and other audio.

- **Supported File Formats**

The device supports WMA9, WAV, WMV, ASF, AVI for audio and video playback. It also supports JPG, GIF, BMP, PNG for images and TXT for e-books.

- **Additional Features**

Explore features such as the Music player, Video player, Photo Viewer, E-book reader, Unit calculator, and Settings including volume control and language settings.

Features

- Huge 9" TFT touchscreen.
- Powerful Mstar processor 800 MHz.
- Capacitive touch panel.
- Adhesive dashboard base for GPS mount.
- TransmitterFM.
- OS Windows CE 6.0.
- 3.5mm jack, MicroSD / SDHC, USB-C, AV-IN.
- 256 MB RAM.
- FLASH 8 GB.
- High-class GPS receiver.



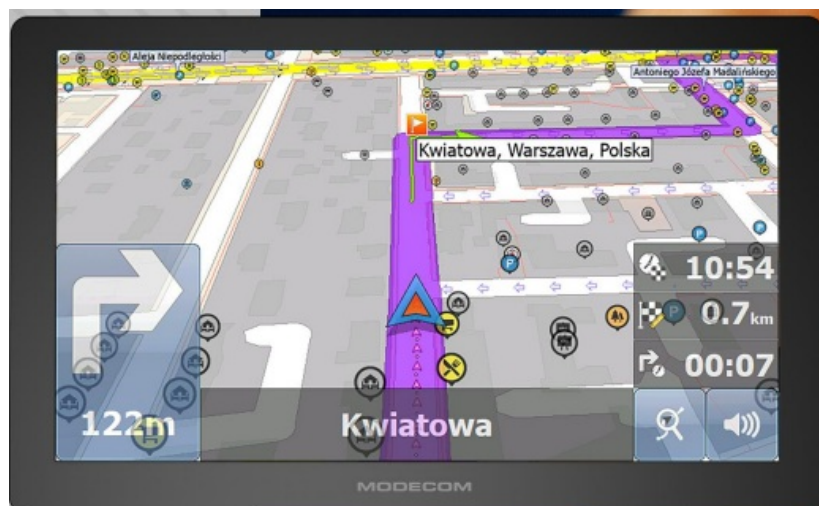
HUGE SCREEN 9" TFT

The 9" screen is a characteristic feature of the MODECOM FreeWAY CX 9.0 model. The large display facilitates the use of navigation and at the same time helps to follow the route.



CAPACITIVE TOUCH PANEL

GPS is equipped with a capacitive touch panel. This means that the screen works by touching with your finger. The use of a touch panel significantly facilitates the use of navigation – you do not need to look for a stylus pen to enter the desired route. You work like on a smartphone.



ADHESIVE DASHBOARD BASE

The set includes adhesive dashboard base for mount holder, allowing you to mount it on your car's dashboard.

This gives you the opportunity to mount your navigation device in the way that suits you best.



POSITIONING PRECISION 64-channel MSTAR GPS

The device is equipped with a high-class and sensitive, 64-channel MSTAR GPS system. Thanks to this GPS module, the device accurately determines the route and ensures optimal precision of the location of the vehicle.



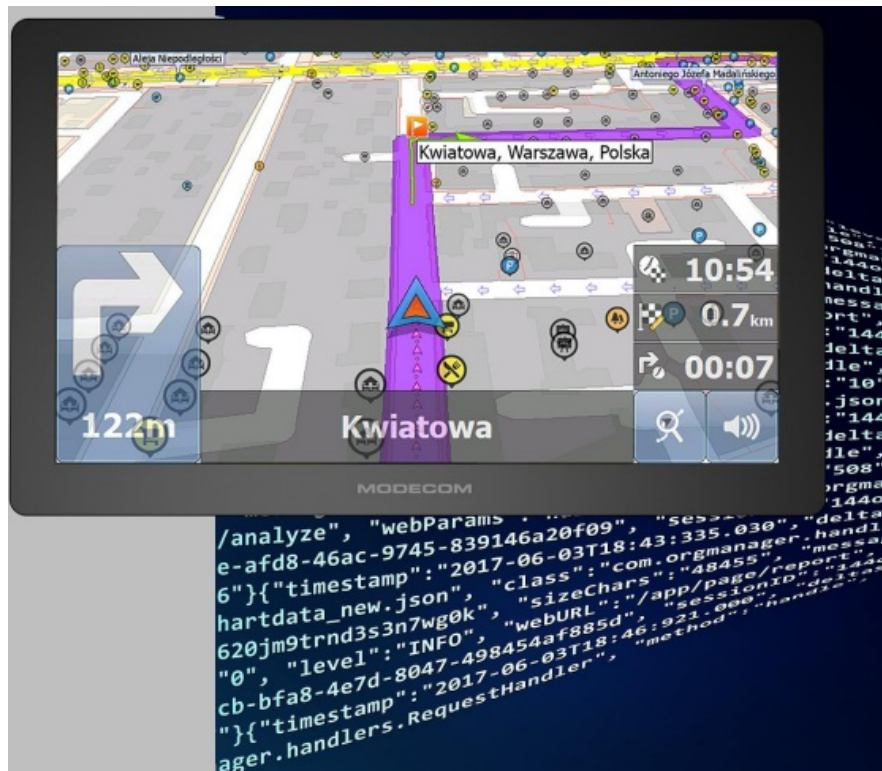
POWERFUL PROCESSOR Mstar MSB2531 800 MHZ

- MODECOM FreeWAY CX 9.0 is a navigation with high-class components.
- It is equipped with an efficient and modern Mstar MSB2531 800MHz processor, which is characterized by low power consumption and high efficiency, allowing for quick calculation and route tracking.
- The processor cooperates with the software, enabling smooth operation, also allowing the use of multimedia solutions offered by the device.



256 MB RAM

Modern software requires advanced and reliable device components. Navigation is equipped with 256 megabytes of RAM memory, which means fast and stable operation of navigation programs.



USB-C

The navigation is equipped with a USB-C port.

The standardization in USB-C technology allows to reduce the number of cables, affecting the comfort of using the device.



CUSTOMIZE GPS AS YOU LIKE

MODECOM FREEWAY CX 9.0 comes preinstalled with Map Factor Europe navigation. However, if you decide that you want a different map, you can adapt it to your needs. Thanks to the large amount of memory and efficient components, the navigation quickly and efficiently cooperates with other map producers.




MAPFACTOR EUROPE

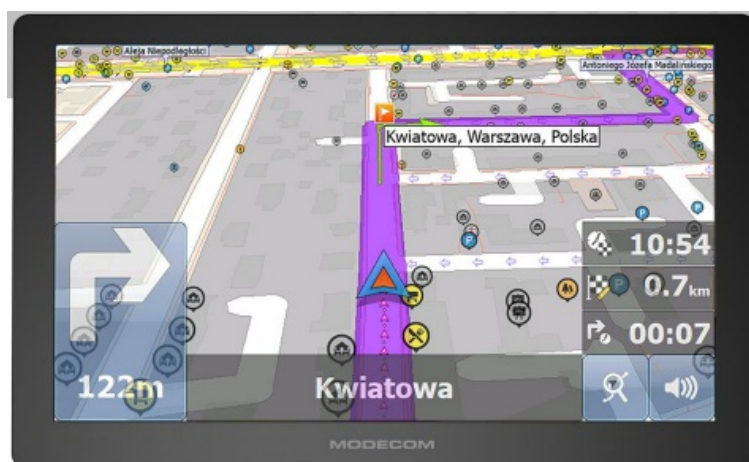
Why use MapFact

- Intuitive voice navigation in different languages.
- Planning of the “door-to-door” route.
- Routing modes for car, truck, bus, pedestrian, and bicycle.
- Cross-border routing without switching between countries.

- Optimization of waypoints.
- Route Avoidance – block a specific road.
- 2D / 3D mode enables realistic display of visual maps.
- GPS maps rotate in the direction of travel or north up.
- Ability to add your own favorite locations and routes.



A good map is essential. Thanks to its functions, you will reach your destination safely and choose the shortest route. MapFactor is an excellent choice for any driver – smooth operation of the application, fast response time and high reliability.



SAFETY AND ECONOMY

MapFactor Europe is packed with security and time-saving features.

- Speed camera warnings.
- Audible alerts when approaching speed cameras.
- The day/ night modes change the color schemes for day or night driving.
- Preview of the upcoming maneuver and the distance displayed on the screen.



FOR LONG AND NEW ROUTES

The world has become a global village, filled with new kilometers of roads and highways every year. Often we are not even aware of what road works are carried out on the other side of the city, not to mention other cities. There is a simple solution for this – MODECOM navigation with MapFactor, which will set the optimal route, saving time and fuel.

The world has become a global village, filled with new kilometers of roads and highways every year. Often we are not even aware of what road works are carried out on the other side of the city, not to mention other cities. There is a simple solution for this - MODECOM navigation with MapFactor, which will set the optimal route, saving time and fuel.

FOR LONG AND NEW ROUTES



PROFESSIONALS WILL APPRECIATE SAVINGS

Buying navigation in the era of smartphones and free online maps? Yes, it makes sense as long as you are a professional driver, you drive abroad and you appreciate the additional advantages of using navigation, such as the possibility of integrating it with the car.

What's more? You do not use your smartphone's battery, you do not worry about places with less cellular network coverage, you have a reliable device with a large screen.



STRONG MOUNT

The navigation is made of high-quality materials. Thanks to this, you can be sure that it will serve you for many years. Strong mount to handlebar (included in the set), securely holds the device, protecting it from damage.

STRONG MOUNT

The navigation is made of high-quality materials. Thanks to this, you can be sure that it will serve you for many years.

Strong mount to handlebar (included in the set), securely holds the device, protecting it from damage.



QUALITY.

The high quality of the product determines its longevity.

RELIABILITY

Efficient components mean high reliability and speed of the device. Nothing will surprise you on the way

PRACTICALITY

A very large screen 9" and a capacitive touch screen mean high usability and practicality.

MULTIMEDIA MEANS CONVENIENCE

- Navigation can be useful not only for route calculation.
- Thanks to its properties, it will also be perfect as a device for playing movies or music.
- Thanks to these functions, you will show the movie to your traveling companions.
- In combination with the functionality of the FM transmitter, all the speakers in the car can play music and broadcast messages directly from the navigation.



EFFICIENT COMPONENTS



LARGE 9" SCREEN AND PRACTICAL SOLUTIONS



MODECOM FREEWAY CX 9.0

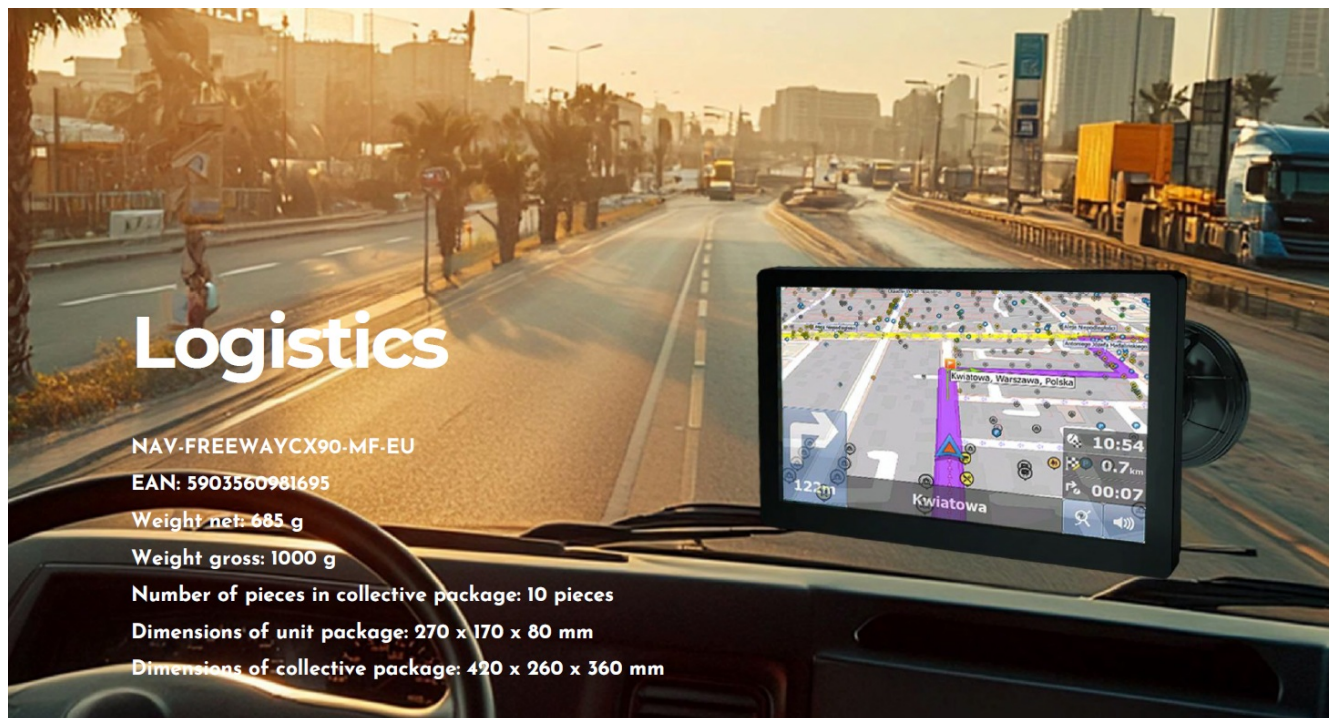
Model	MODECOM FREEWAY CX 9.0
Processor	Mstar MSB2531 800MHZ
Flash	8 GB
GPS	64 channel MSTAR GPS
RAM	256 MB DDR
Screen	9 inch TFT, 800 x 480
Touch screen	Capacitive touch panel
Speaker	Built-in
OS	Microsoft Windows CE 6.0
Video	MP4/ASF/WMV/AVI/DIVX/XVID
BT module	No
In/Out	3.5mm jack, MicroSD / SDHC, USB-C, AV-IN
Sun visor	No
Battery	Built-in 2500 mAh



Logistics

- NAV-FREEWAYCX90-MF-EU EAN: 5903560981695
- Weightnet: 685 g

- Weight gross: 1000 g
- Number of pieces in the collective package: 10 pieces
- Dimensionsof unit package: 270 x 170 x 80 mm
- Dimensionsof collectivepackage: 420 x 260 x 360 mm



Frequently Asked Questions

- Where can I find the user manual?

The user manual is available on the manufacturer's website at www.modecom.com.

Documents / Resources

	<p>MODECOM FreeWAY CX 9.0 Car Navigation Systems [pdf] User Guide CX 9.0, FreeWAY CX 9.0 Car Navigation Systems, FreeWAY CX 9.0, Car Navigation Systems, Navigation Systems, Systems</p>
--	--

References

- [User Manual](#)

MODECOM

Car Navigation Systems, CX 9.0, FreeWAY CX 9.0, FreeWAY CX 9.0 Car Navigation Systems, MODECOM, Navigation Systems, Systems

Leave a comment

Your email address will not be published. Required fields are marked *

Comment *

Name

Email

Website

☐ Save my name, email, and website in this browser for the next time I comment.

Post Comment

Search:

e.g. whirlpool wrf535swhz

Search

[Manuals+](#) | [Upload](#) | [Deep Search](#) | [Privacy Policy](#) | [@manuals.plus](#) | [YouTube](#)

This website is an independent publication and is neither affiliated with nor endorsed by any of the trademark owners. The "Bluetooth®" word mark and logos are registered trademarks owned by Bluetooth SIG, Inc. The "Wi-Fi®" word mark and logos are registered trademarks owned by the Wi-Fi Alliance. Any use of these marks on this website does not imply any affiliation with or endorsement.