Saved from manuals.plus.
Open the live page for links to other documents and user manuals.

Garmin 010-02781-00

Garmin zūmo XT2 All-Terrain Motorcycle Navigator User Manual

Your guide to the ultrabright 6" sunlight readable display, visual route planner, and ride summaries for the ultimate motorcycle navigation experience.

1. Introduction

The Garmin zūmo XT2 is an advanced all-terrain motorcycle navigator designed for adventurers who demand robust performance and comprehensive features. With its ultrabright 6-inch sunlight-readable display, it ensures clear visibility in all conditions. This manual provides essential information for setting up, operating, maintaining, and troubleshooting your zūmo XT2, helping you make the most of every ride.

2. Setup and Installation

2.1 What's in the Box

- zūmo XT2 Navigator
- Motorcycle mount and hardware
- Motorcycle power cable
- USB cable
- Documentation

2.2 Initial Setup

Before your first ride, ensure your zūmo XT2 is fully charged using the provided USB cable. Once charged, power on the device and follow the on-screen prompts for initial language and region settings. For optimal performance, connect the device to a Wi-Fi network to download the latest map updates and software.



Figure 2.1: Garmin zūmo XT2 Navigator and included components.

Video 2.1: Official product video showcasing the features and capabilities of the Garmin zūmo XT2 Motorcycle Navigator.

3. Operating Instructions

3.1 Display and Interface

The zūmo XT2 features a larger and brighter 6-inch sunlight-readable display, ensuring excellent visibility even in direct sunlight. The touchscreen is glove-friendly, allowing for easy interaction without removing your riding gloves. You can switch between landscape and portrait modes for optimal viewing.





Figure 3.1: The ultrabright 6-inch display of the zūmo XT2 in portrait mode, readable in direct sunlight.



Figure 3.2: The zūmo XT2 display showing a route with speed and arrival time in landscape mode.

3.2 Navigation Features

Visual Route Planner

Customize your journey with the visual route planner. Choose between efficient routing for direct travel or more thrilling adventures with winding roads and scenic paths.

Popular Paths and Satellite Imagery

Discover new places to ride by seeing popular moto paths. Use satellite imagery to explore new areas and download maps directly to your device via Wi-Fi technology, with no annual subscription required.

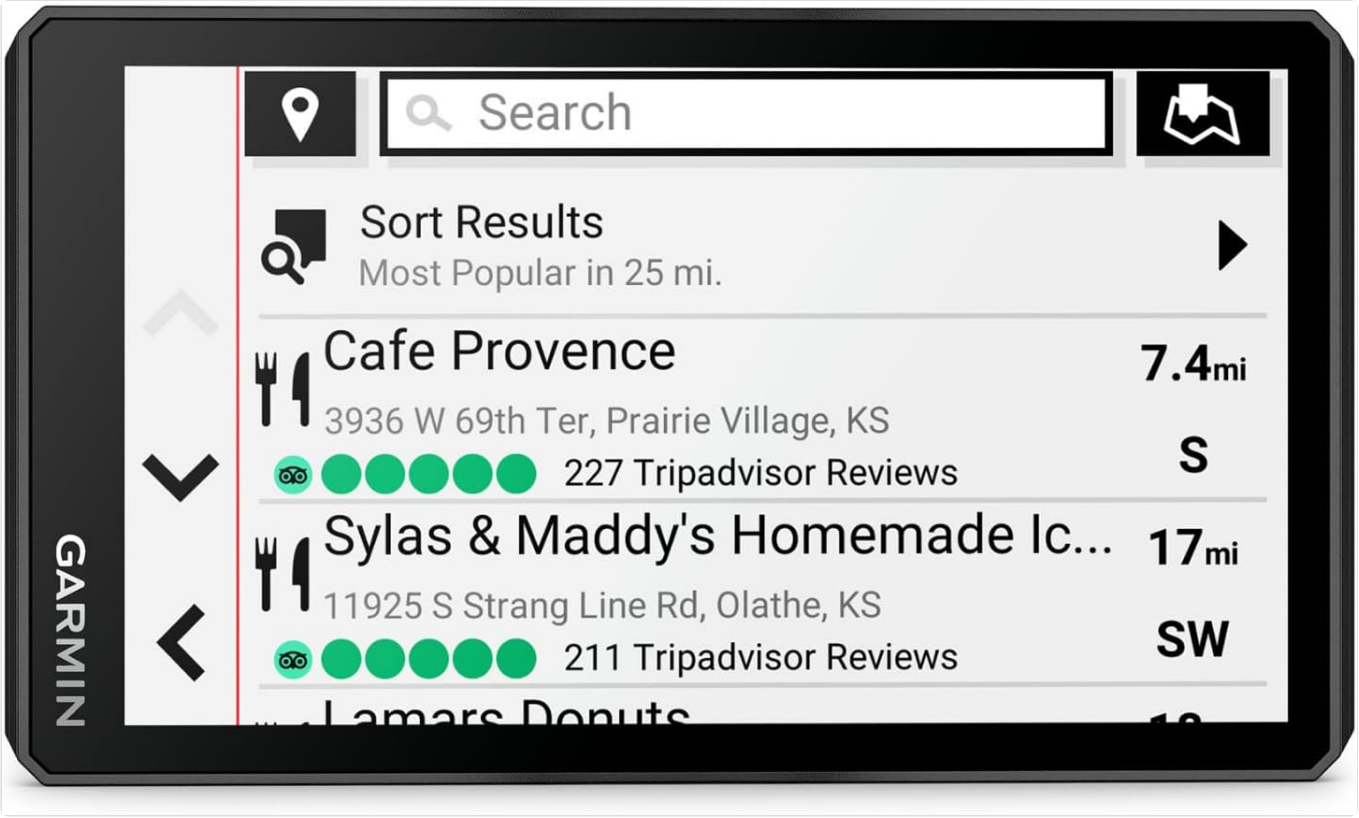

Figure 3.3: Searching for points of interest on the zūmo XT2 map.



Figure 3.4: Off-road trail navigation on the zūmo XT2.

3.3 Group Ride and Connectivity

Group Ride Mobile

Start a group ride to see the positions of other riders on your zūmo XT2 display. This feature requires pairing with the Tread smartphone app and an active cellular connection.



Figure 3.5: Tracking other riders in a group ride on the zūmo XT2 display.

Hands-Free Communication

Hear navigation prompts and music, and make calls hands-free when paired with your compatible headset or helmet. This functionality requires pairing with the Tread smartphone app.

inReach Compatibility

Enhance your ride with compatible inReach Mini 2 satellite communicators (sold separately) for two-way messaging, location sharing, and SOS capabilities. An active satellite subscription is required.

3.4 Ride Summaries and Tracking

Review and share ride details, including your speed, elevation, acceleration, and deceleration. This feature requires pairing with the Tread smartphone app.

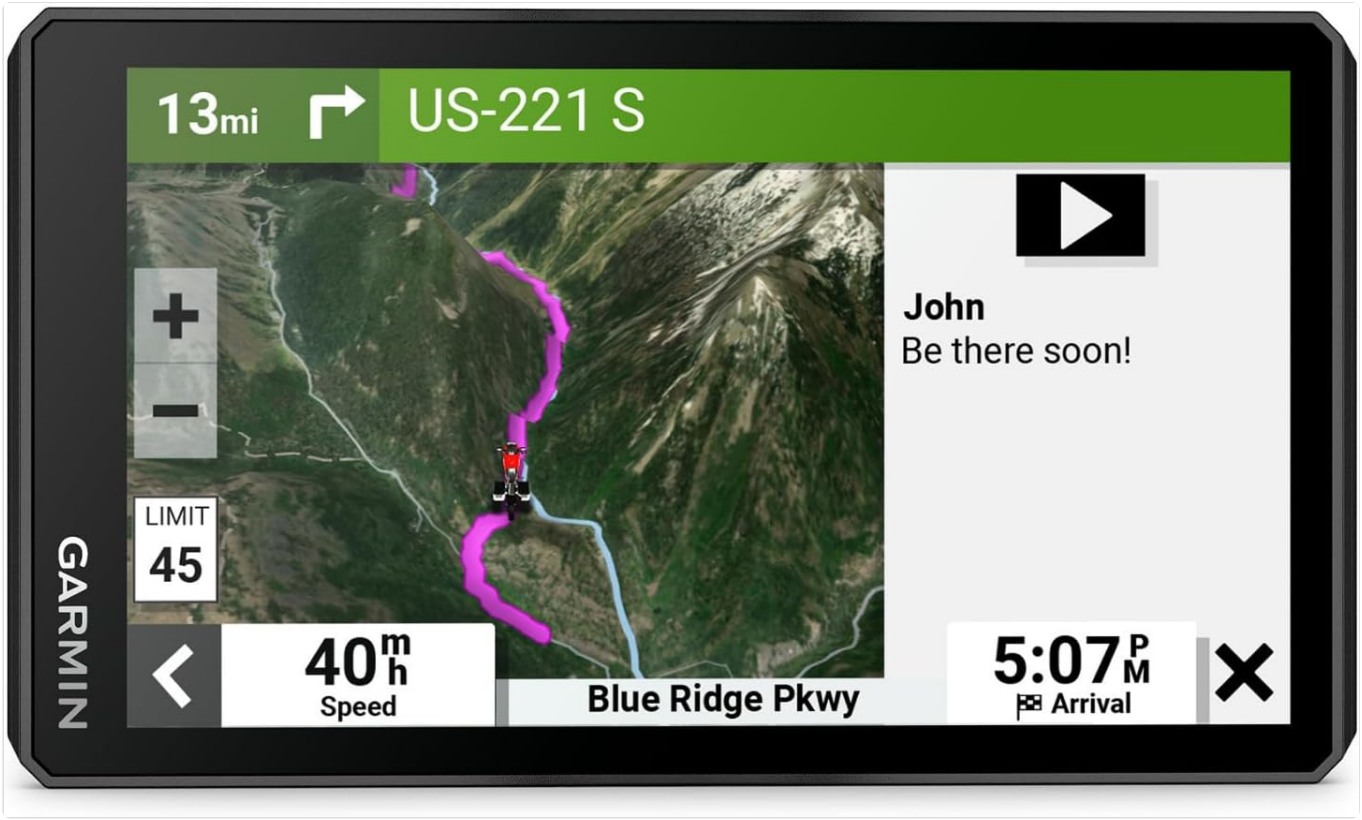

Figure 3.6: Detailed ride summary data on the zūmo XT2.

3.5 Rider Alerts

Receive alerts for hazards along your route, such as sharp curves or animal crossings. You will also be notified about state helmet laws and red light/speed cameras where applicable.



Figure 3.7: Live weather information displayed on the zūmo XT2 map.

4. Maintenance

The zūmo XT2 is built to withstand weather and handlebar vibrations with its IPX7 design, making it resistant to water immersion up to 1 meter for 30 minutes. To maintain its performance and appearance:

- **Cleaning:** Wipe the screen and device body with a soft, lint-free cloth. Avoid abrasive cleaners or solvents.
- **Storage:** Store the device in a cool, dry place when not in use.
- **Battery Care:** For optimal battery life, avoid extreme temperatures and fully charge the device periodically if storing for extended periods.

5. Troubleshooting

If you encounter issues with your zūmo XT2, try the following common solutions:

- **Device not powering on:** Ensure the battery is charged. Connect to power and attempt to power on.
- **GPS signal lost:** Move to an open area with a clear view of the sky. Ensure the device is not obstructed.
- **Touchscreen unresponsive:** Perform a soft reset by holding the power button until the device restarts.
- **Connectivity issues (Bluetooth/Wi-Fi):** Ensure Bluetooth and Wi-Fi are enabled on both the zūmo XT2 and your paired device. Try unpairing and re-pairing.
- **Map update problems:** Ensure a stable Wi-Fi connection. Check for sufficient storage space on the device.

For more detailed troubleshooting or persistent issues, refer to the full owner's manual or contact Garmin support.

6. Specifications

Feature	Value
Product Dimensions	6.2 x 3.5 x 0.9 inches
Item Weight	12.1 ounces
Item model number	010-02781-00
Batteries	1 Lithium Ion batteries required. (included)
RAM	32 GB
Wireless communication technologies	Bluetooth
Connectivity technologies	Bluetooth
Display resolution	1280 x 720
Human Interface Input	Touchscreen
Manufacturer	Garmin
Date First Available	April 19, 2023
Model Name	zūmo® XT2
Vehicle Service Type	Motorcycle
Screen Size	6 Inches
Map Type	North America
Battery Life	6 Hours

Feature	Value
Mounting Type	Handlebar Mount

7. Warranty and Support

The Garmin zūmo XT2 comes with a standard manufacturer's warranty. For detailed warranty information, product registration, and technical support, please visit the official Garmin website or contact their customer service. Keep your proof of purchase for warranty claims.

Ask a question about this manual

Ask about setup, troubleshooting, compatibility, parts, safety, or missing instructions. Manuals+ will review the question and use this page's manual context to help answer it.

Name

Anonymous

Email

you@example.com

After a successful submission, we securely hash the supplied account or form email before sending it to Microsoft Advertising for conversion attribution. Privacy details.

Question

Example: How do I reset this device or fix this error?

Details

Model number, symptoms, what you tried, or the section of the manual you are using.

Submit question

Open the live page

https://manuals.plus/asin/B0BW4Y84R8

More documents and user manuals: **https://manuals.plus/**