

## Salind GPS 4G - Vehicle Tracker

# Salind 01 4G GPS Real-Time Tracker

## USER MANUAL

### 1. Product Overview

The Salind 01 4G GPS Real-Time Tracker is a compact and discreet device designed for precise vehicle location tracking. It connects directly to your vehicle's 9-75V battery, ensuring continuous operation. This tracker provides real-time location updates, instant alerts, and comprehensive route history, enhancing vehicle security for cars, motorcycles, vans, and other vehicles.



Image: Salind 01 4G GPS Tracker device and its retail packaging, illustrating its compact size and the accompanying mobile application interface.

## Key Features:

- **Real-Time Tracking:** Provides live vehicle location updates on your mobile device.
- **Easy Installation:** Simple plug-and-play connection to vehicle's 9-75V battery.
- **Discreet Design:** Compact size allows for inconspicuous placement.
- **Instant Alerts:** Notifies users of off-route movement, suspicious activity, shock, speed, geofence breaches, and power disconnections.
- **Global Coverage:** Operates in over 100 countries with 4G LTE technology.
- **Battery Backup:** Features a 12-hour battery backup in case of disconnection.
- **Splash Proof:** Designed to withstand splashes.

## 2. What's in the Box

---

Upon unboxing your Salind 01 4G GPS Tracker, verify that all components are present:

- Salind 01 4G Device
- User Manual
- Direct Connection Cable for External Battery (9-75V)
- M2M SIM card (pre-installed in the device)

## 3. Setup and Installation

---

Follow these steps for proper setup and installation of your Salind 01 4G GPS Tracker:

1. **Prepare the Device:** Ensure the M2M SIM card is correctly inserted into the tracker. It is typically pre-installed.
2. **Connect to Vehicle Battery:** Connect the red wire of the tracker's cable to the positive (+) terminal of your vehicle's 9-75V battery and the black wire to the negative (-) terminal. Ensure a secure connection. The wiring harness is approximately 154 inches long, allowing for flexible placement.
3. **Mount the Tracker:** Choose a discreet and secure location within your vehicle for the tracker. Common installation options include the glove compartment, dashboard, engine compartment, center console, or side storage compartment in the trunk. The compact size of the device facilitates hidden mounting.
4. **Download the App:** Download the official Salind GPS app from the Apple App Store (for iOS devices) or Google Play Store (for Android devices).
5. **Activate Subscription:** A subscription plan is required to activate full tracking features. Refer to Section 4 for details on subscription plans.

# Security and Easy Installation



**24/7 Monitoring**



**Complete Set**

Built-in M2M SIM for easy setup



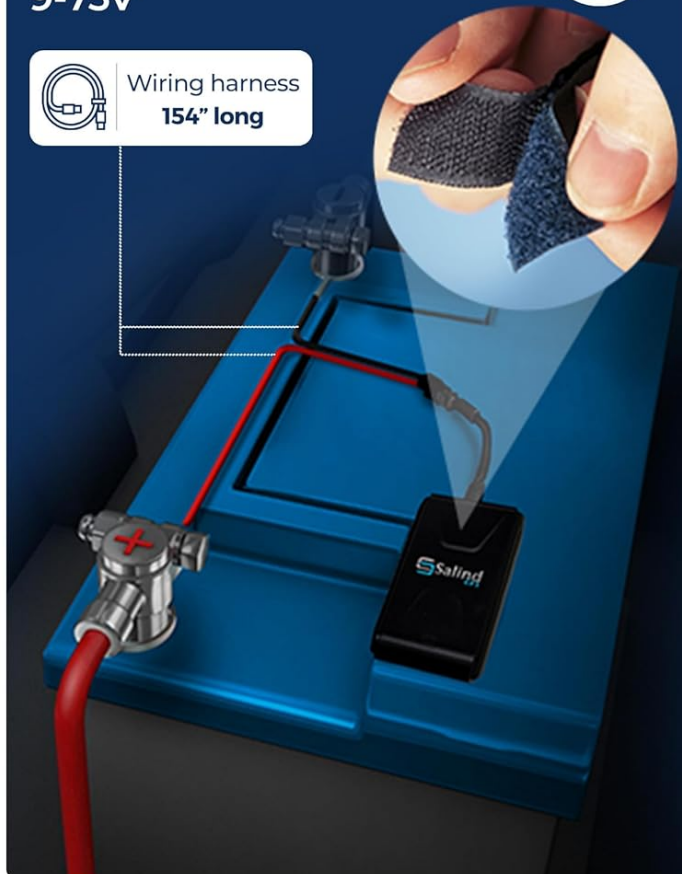
**Battery Backup**

12-hour backup during disconnection

**Easy and quick  
installation  
9-75V**



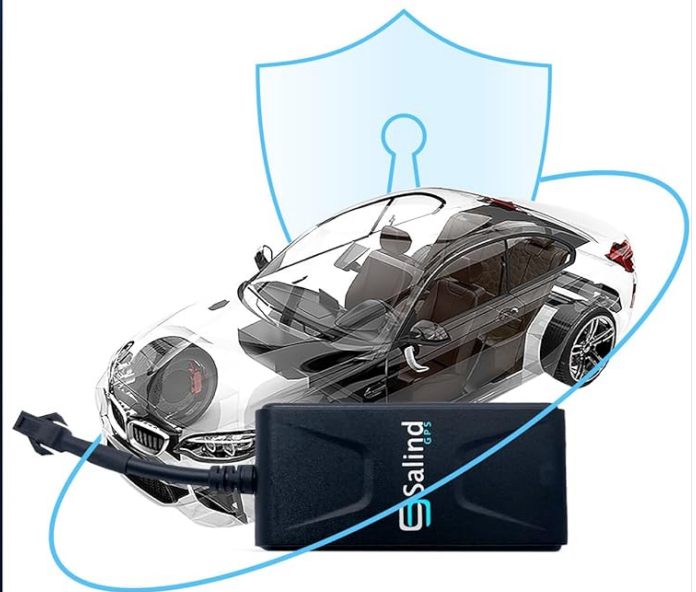
Wiring harness  
154" long



**Theft-protection**



**Splash Proof**



**Discreet mounting of the GPS tracker**

Image: Visual guide demonstrating the simple 5-minute installation process by connecting the tracker directly to the vehicle's battery.

## Peace of mind in **just 3 steps**



**Step 1**

### **Order Your Tracker**

Get started by purchasing your Salind GPS tracker from our shop.

**Step 2**

### **Download the App**

Download our easy-to-use app from the App Store or Google Play Store.

**Step 3**

### **Pick a Subscription Plan**

Choose a subscription plan that fits your needs to activate full tracking features.



Lifelong Device Replacement



24/7 Availability



30 Days Return

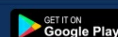


Image: Illustration highlighting multiple discreet locations within a vehicle where the GPS tracker can be safely hidden, such as under the



## 4. Subscription Plans

The Salind 01 4G GPS Tracker requires an active subscription plan to enable its full range of features. Various plans are available to suit different needs, including monthly, 6-month, 1-year, and 2-year options. All plans include a SIM card and access to the FINDER Portal.

### Basic Plan Features:

- LIVE Tracking
- FINDER Portal access
- All alarms and functions
- 3 days track memory

### Premium Plan Exclusive Features:

- 365 days track memory
- Satellite, 3D, and Outdoor Maps
- Priority 24/7 availability for customer support
- Lifelong device replacement (as long as your device is connected to an active subscription)

## Flexible Plans

### Pick Your Subscription Plan

#### Basic

#### Monthly

**\$13 monthly**

\$13 billed monthly

#### 1 year

**\$7.50 monthly**

\$190 billed annually

#### 2 years

**\$5.50 monthly**

\$132 billed every 2 years

#### Exclusive Premium features

- Basic Plan features
- 365 days track memory
- Satellite, 3D & Outdoor Maps
- Priority 24/7 availability
- Lifelong device replacement  
(as long as your device is connected to an active subscription)

#### Premium

#### 6 months

**\$11 monthly**

\$66 billed every 6 months

#### 1 year

**\$8.50 monthly**

\$102 billed annually

#### 2 years

**\$6.50 monthly**

\$156 billed every 2 years

#### 30 DAYS



Image: Overview of available subscription plans, detailing features and billing cycles for both Basic and Premium options.

## 5. Operating the Device and App Functions

---

Once installed and subscribed, manage your Salind 01 4G GPS Tracker through the dedicated mobile application and the FINDER Portal.

### 5.1. Live Tracking

Access the app to view your vehicle's real-time location on a map. The app provides precise positioning, allowing you to monitor movement as it happens. You can switch between Outdoor, 3D, and Satellite map modes for different perspectives.

### 5.2. Route Information

The tracker records and stores historical route data. Depending on your subscription plan, you can access 3 days (Basic) or 365 days (Premium) of track memory to review past movements and distances covered.

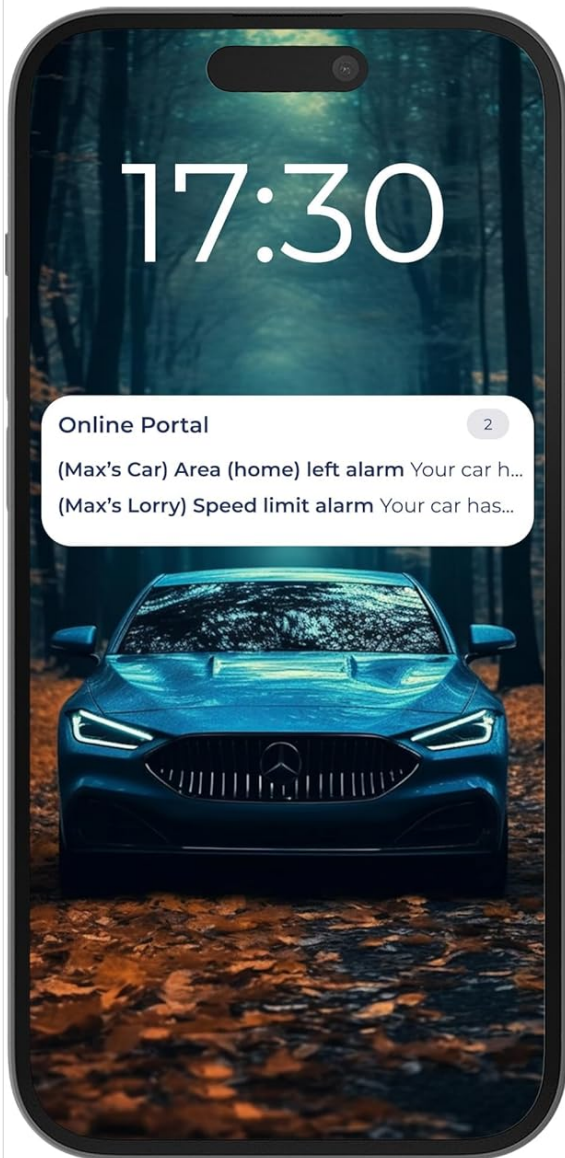
### 5.3. Situation Alarms

Configure various alarms within the app to receive instant notifications via the app and email for specific events:

- **Shock Alarm:** An alert is sent if movement is detected while the vehicle is parked.
- **Speed Alarm:** Receive a notification if a predefined speed limit is exceeded.
- **Geofence Alarm:** Get alerts when your vehicle enters or exits a designated geographical area that you define.
- **Power Cut-Off Alarm:** Notifies you if the tracker's power connection is disconnected, indicating potential theft or tampering.

# Situation Alarms

Set alarms for multiple situations and get notified instantly




## Shock alarm

An alarm is sent if movement is detected while parked.



## Speed alarm

Set a speed limit and receive an alert if exceeded.



## Geofence alarm

Get alerts when your vehicle enters or exits the area.



## Power Cut-Off alarm

Get alarms for power disconnection, indicating theft or tampering.

Image: Mobile application interface displaying various map modes (Outdoor, 3D, Satellite) and live tracking functionality.

# Multiple Applications



## World-wide Tracking

Enjoy World-wide real-time tracking in over 100 countries.



Image: Mobile application interface illustrating the different types of instant alerts available, including shock, speed, geofence, and power cut-off alarms.

## 6. Maintenance

The Salind 01 4G GPS Tracker is designed for low maintenance. Consider the following for optimal performance:

- **Power Supply:** The device draws power directly from the vehicle's battery. It has a built-in lithium polymer battery that provides up to 12 hours of backup power in case the main power supply is interrupted.
- **Environmental Conditions:** The tracker is splash-proof, but it is not designed for submersion. Avoid exposing the device to extreme temperatures, direct water immersion, or harsh chemicals.
- **Cleaning:** If necessary, gently wipe the device with a dry, soft cloth. Do not use liquid cleaners.

## 7. Troubleshooting

If you encounter issues with your Salind 01 4G GPS Tracker, consider the following common troubleshooting steps:



- **No Location Data/Offline:**

- Verify that the tracker is securely connected to the vehicle's battery and receiving power.
- Check your subscription status in the FINDER Portal or app to ensure it is active.
- Ensure the vehicle is in an area with good cellular network coverage.

- **Inaccurate Location:**

- Ensure the device has a clear view of the sky for optimal GPS signal reception. Avoid placing it under heavy metal objects.
- Allow a few minutes for the device to acquire a stable GPS fix, especially after initial installation or prolonged periods of inactivity.

- **Alerts Not Received:**

- Check your app notification settings and email spam folders.
- Verify that the alarm settings (e.g., geofence boundaries, speed limits) are correctly configured in the app.

- **App Issues:**

- Ensure your app is updated to the latest version.
- Try restarting the app or your mobile device.
- Clear the app's cache or reinstall it if problems persist.

If these steps do not resolve the issue, please contact Salind GPS customer support for further assistance.

## 8. Specifications

---

Specification	Detail
Product Dimensions	3.15 x 1.54 x 0.63 inches
Item Weight	1.94 ounces
Model Number	4G - Vehicle Tracker
Batteries	1 Lithium Polymer battery required (included)
Connectivity Technology	Cellular, Subscription Required
Special Features	Alert Notification, Location History, Geo-Fence, Rechargeable, Real Time Tracking
Color	Black
Manufacturer	Salind GPS
Country of Origin	China
First Available Date	August 2, 2022
Supported Application	Alarm
Specific Uses For Product	Trucks, Boats, Motorcycles

## 9. Warranty and Support

---

Salind GPS is committed to providing reliable products and support:



- **Lifelong Device Replacement:** Your Salind 01 4G device is eligible for lifelong replacement as long as it is connected to an active subscription plan.
- **30-Day Return Policy:** Refer to your purchase terms for details on the 30-day return policy.
- **Customer Support:** 24/7 customer support is available, particularly for Premium plan subscribers. For assistance, please visit the [Salind GPS Store](#) or contact support through the FINDER Portal/app.