Manuals+
Q & A | Deep Search | Upload

Lowrance LCX-27C, 28C HD, 37C, 38C HD, 112C, 113C HD

Lowrance LCX Series User Manual

Models: LCX-27C, 28C HD, 37C, 38C HD, 112C, 113C HD

Introduction

This manual provides comprehensive instructions for the installation, operation, and maintenance of your Lowrance LCX Series fishfinder/chartplotter. Please read this manual thoroughly before using your device to ensure proper functionality and to maximize its performance. Keep this manual for future reference.

Setup and Installation

1. Unpacking and Inspection

Carefully remove all components from the packaging. Verify that all items listed in the packing list are present and undamaged. If any items are missing or damaged, contact your Lowrance dealer immediately.

- LCX Series Display Unit
- Transducer (model specific)
- Power Cable
- Mounting Bracket and Hardware
- Fuse and Fuse Holder
- Documentation Packet

2. Mounting the Display Unit

Choose a location that provides clear visibility, easy access to controls, and protection from excessive moisture or direct sunlight. Ensure adequate ventilation around the unit.

1. Secure the mounting bracket to a flat, stable surface using the provided hardware.
2. Attach the display unit to the mounting bracket.
3. Adjust the viewing angle for optimal visibility.

3. Transducer Installation

Proper transducer placement is critical for optimal sonar performance. Refer to the specific transducer manual for detailed installation instructions. Common mounting types include transom mount, thru-hull, and in-hull.

4. Power Connection

Connect the red wire of the power cable to a positive (+) 12V DC power source and the black wire to a negative (-)

ground. Install the inline fuse holder with the correct fuse rating (refer to specifications) as close to the power source as possible.

Operating Instructions

1. Powering On/Off

Press and hold the **POWER** button for approximately 3 seconds to turn the unit on or off. A short press will bring up the system menu.

2. Basic Navigation

Use the **MENU** button to access the main menu. Navigate through options using the arrow keys and select with the **ENTER** button.

3. Sonar Operation

The LCX series features advanced sonar capabilities. Adjust settings such as sensitivity, depth range, and frequency to optimize the sonar display for current conditions.

- **Sensitivity:** Controls the unit's ability to detect echoes. Increase for clearer returns in deep water, decrease to reduce clutter in shallow water.
- **Depth Range:** Sets the maximum depth displayed.
- **Frequency:** Select between 50 kHz (deeper penetration) and 200 kHz (higher detail, shallower water).

4. Chartplotter Functions

Utilize the built-in GPS and mapping features for navigation. Create waypoints, routes, and tracks.

- **Waypoints:** Mark specific locations of interest.
- **Routes:** Plan a series of waypoints for navigation.
- **Tracks:** Record your path of travel.

Maintenance

1. Cleaning the Unit

Clean the display screen and unit casing with a soft, damp cloth. Do not use abrasive cleaners or solvents, as they can damage the screen and plastic components.

2. Transducer Care

Regularly inspect the transducer for marine growth or damage. Clean the transducer face with a soft brush and mild soap if necessary. Ensure the transducer cable is not pinched or abraded.

3. Software Updates

Periodically check the Lowrance website for available software updates. Updates can provide new features, performance enhancements, and bug fixes. Follow the instructions provided with the update files carefully.

Troubleshooting

Problem	Possible Cause	Solution
Unit does not power on.	No power, blown fuse, faulty wiring.	Check power connections, inspect fuse, verify wiring integrity.
No sonar returns.	Transducer not connected, air bubbles under transducer, incorrect depth range.	Ensure transducer is securely connected, clean transducer face, adjust depth range.
GPS not acquiring satellites.	Obstructed view of sky, unit indoors.	Move to an open area with clear view of the sky.

If you encounter issues not covered in this section, please refer to the support information provided or contact Lowrance customer service.

Specifications

Feature	Detail
Display Type	Color TFT LCD
Display Size	Varies by model (e.g., 7-inch, 8.4-inch, 10.4-inch)
Resolution	Varies by model (e.g., 480x640, 600x800)
Operating Voltage	10-17 VDC
Sonar Frequencies	50/200 kHz (Dual-Frequency)
GPS Receiver	Internal 16-channel GPS+WAAS/EGNOS/MSAS
Waterproof Rating	IPX7
Operating Temperature	-15°C to 55°C (5°F to 131°F)

Warranty Information

Specific warranty terms and conditions for your Lowrance LCX Series product are typically provided with the original purchase documentation or can be found on the official Lowrance website. Generally, Lowrance products come with a limited warranty covering defects in materials and workmanship for a specified period from the date of purchase. Please retain your proof of purchase for warranty claims.

Customer Support

For technical assistance, product registration, or to find authorized service centers, please visit the official Lowrance website or contact their customer support directly. Contact information is usually available on the product packaging or the company's website.
Note: As specific contact details are not provided in the product data, please refer to the manufacturer's official resources for the most current support information.

© 2024 Lowrance. All rights reserved. Information subject to change without notice.

Documents - Lowrance – LCX-27C, 28C HD, 37C, 38C HD, 112C, 113C HD

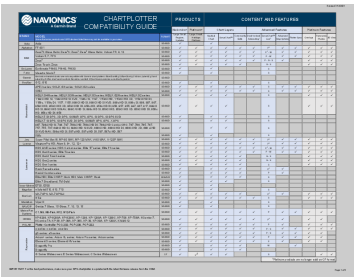

[pdf] Guide

GPS Plotter Cards Compatibility Guide xlsx scosta CHARTPLOTTER COMPATIBILITY GUIDE Landfall Navigation 12 lug 2021 — HELIX 5 DI XD SONAR SI KVD Hook Reveal series Lowrance Geonav Available through dealers only TMQ C Plot Nav navionics compatibility guide landfallnavigation product assets manuals |||

Revised 7/12/2021 CHARTPLOTTER PRODUCTS COMPATIBILITY GUIDE Navionics Platinum BRAND MODEL S ... roSD only ; Lowrance LMS 527c df iGPS, 525c df, 522c IceMachine, 522c iGPS, 520c; LCX 113c HD, **112c**, **37c**, 28c HD, 27c ; GlobalMap 9300, 9200, 8300, 8200, 7300, 7200, 5300, 5200, 5150 Medallion Viper I...

lang:it score:54 filesize: 310.63 K page_count: 2 document date: 2021-08-10



Lowrance LCX Series Fish-finding Sonar & Mapping GPS: Operation Manual

Comprehensive operation manual for Lowrance LCX series fish-finding sonar and mapping GPS units, covering installation, sonar and GPS functions, system setup, and troubleshooting.

lang:en score:54 filesize: 12.34 M page_count: 232 document date: 2007-02-01

[pdf]

Action Outdoors Limited Transducer Options Available 1 AIRMAR B45T For Lowrance Models HDS 10 5 5x 7 8 LCX 110C 111C HD 112C 113C 17M 20C 25C 26C 27C 28C 38C transducer actionoutdoors kiwi WebRoot ecshared01 Shops ActionFishing 5F7F 9A5A B524 C486 7FB2 AC10 0043 7999 |||

Transducer Options Available 1 AIRMAR B45T For Lowrance Models: HDS-10, HDS-5, HDS-5x, HDS-7, HDS-8, LCX-110C, LCX-111C HD, LCX **112C**, LCX-113C HD, LCX-17M, LCX-20C, LCX-25C, LCX-26C HD, **LCX-27C**, LCX-28C HD, LCX-38C HD, LMS-335C DF, LMS-337C DF, LMS-339C DF iGPS, LMS-480, LMS-525C DF, LMS-527C DF iG...

lang:en score:53 filesize: 84.46 K page_count: 1 document date: 2020-10-08

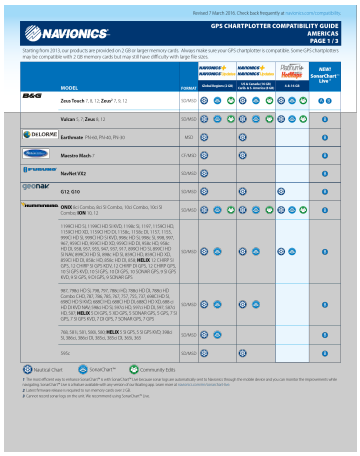

[pdf] Guide

Americas Compat Guide Navionics Cartography SD Cartridge USA And Canada Camping World americas compatibility guide mar16 campingworld on demandware static Sites CampingWorldAutobahn Library default dw53cd8b34 manuals |||

Revised 7 March 2016. Check back frequently at navionics.com/compatibility. GPS CHARTPLOTTER COMPAT ... rk 4 MicroSD only ; LMS 527c df iGPS, 525c df, 522c IceMachine, 522c iGPS, 520c; LCX 113c HD, **112c**, **37c**, 28c HD, 27c ; GlobalMap 9300, 9200, 8300, 8200, 7300, 7200, 5300, 5200, 5150 SD/MSD eXploris... lang:en score:52 filesize: 769.08 K page_count: 3 document date: 2016-03-14



[pdf] Guide

Navionics Karten Kompatibilitäts Liste Stand 2017 Busse Yachtshop Datenblätter und Anleitungen navionics compatibility guide busse yachtshop de |||

GPS CHARTPLOTTER COmPATibiLiTy GuidE EmEA-APAC PAGE 1 / 2 Starting from 2013, our products are provi ... roSD only ; LMS 527c df iGPS, 525c df, 522c IceMachine, 522c iGPS, 520c ; LCX 113c HD, **112c**, 38c HD, **37c**, 28c HD, 27c ; GlobalMap 9300, 9200, 8300, 8200, 7300, 7200, 5300, 5200, 5150 eXplorist 510, 61... lang:nl score:50 filesize: 835.62 K page_count: 2 document date: 2014-03-14

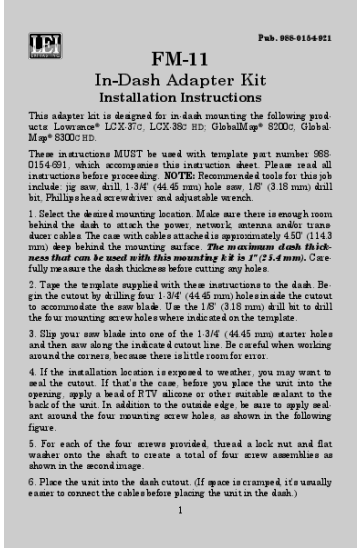

[pdf] Instructions

FM 11 In Dash Mounting Instructions for the LCX 37C 38C HD GlobalMap 8200C and 8300C Lowrance FM11 DashMount Inst 0154 921 021507 lowrance Root Documents

Pub. 988-0154-921 FM-11 In-Dash Adapter Kit Installation Instructions This adapter kit is designed for in-dash mounting the following products: Lowrance LCX **37C**, LCX-38C HD; GlobalMap 8200C, GlobalMap 8300C HD. These instructions MUST be used with template part number 9880154-691, which accompanies ... lang:en score:50 filesize: 223.23 K page_count: 4 document date: 2007-07-12

[pdf]

Plotter Fact Sheet Compatibility Susan GPS City Lowrance® HDS 5 Baja 5m 7 7m 8 8m 10 10m Simrad® NSE Elite MicroSD only Endura Sierra Outback Safari Plotterfact eur srsltid AfmBOorjbMM9xSxKZ1a6XT9TDUYPJrZgb2iuCPgNwitNOmZWiQ0uCVSL gpscity s LCX 113c HD 112c Eagle® FishElite™642c iGPS 640c 502c 500c 480 IntelliMap™642c SeaCharter™642c df 502c Humminbird® 1197c SI Combo NVB 1157c NavNet® Series 1850 1650 CU200 100 Geonav® 11 Color 7 11C NET WIDE TOURING 4 Gipsy NMEA Northstar Elite HD PLOTTER MODEL Northstar® 6100i requires S W update 76 Raymarine® G Series SD SecureDigital MSD Geonav GPM400 E Widescreen E140W E120W E90W E120 E80 C C140W C120W C90W A A70D A70 112c 111c 110c 104c 38c 37c 28c 27c 587ci 581i 580 365i 385ci Matrix 97 87c Sierra AfmBOop2OjD4LK1 aumVCXdAiY9Rz4 4E1WBErNJbxAZfAf9 UFAoG8N AfmBOor2fz 2pv x2Ti A8K4qwcp5gm1 Ta3afUAyQICJyF7ln0 0vL AfmBOormcjfgQMPcmmycDapOJWNGjy3Y6c2w c mM1Y0zZSHAmKurEkb AfmBOor3vyRdb6dZa FqTY4RTfShi0 cHN wNUB5qNE 96J4mib tTk1 AfmBOoqSjL WWFmwPPItWI7lICYZsPxD8TmJSFHNh376mtcwcabSswDT AfmBOoqLnLQku X6efUCcffDwth689PI7eV9jZcs1AWDsZXAVTxrE3Vs AfmBOopTynx3AeRQBcOC27rAqbiUcxFfKez22byUdCAVFczAuxGno6nA AfmBOooO9WVaQMDXzjuffktMH4TEB9k8W8cQXuIDpcDbRentWcHqemyr AfmBOoqFHS4k HKa9Mbe7nIJpCiP5hMfUeCYEcy4hKe31q uM12h1Lt AfmBOoryLvLHWpd82CUOaCZXUdNJ5RSl6QNgli8WG5VkPtTVaeF57ue3 AfmBOookA2m4p3udumBK5gt 9SI5mAKnOj1Ay7pX73jfM3tp8X6gC1kK CityPlotter CityLowrance® Lowrance® 112c Eagle® 502c Humminbird® 7 11C Elite Lowrance® HD PLOTTER Series Lowrance® Geonav Raymarine® A70 Lowrance® 27c Lowrance® 6500c 5500c 5300c 5200c 5150c 3600c 3500c 3300c Lowrance® 27c Combo Sierra Plotterfact UFAoG8NPlotterfact 0vLPlotterfact mM1Y0zZSHAmKurEkbPlotterfact tTk1Plotterfact WWFmwPPItWI7lICYZsPxD8TmJSFHNh376mtcwcabSswDTPlotterfact X6efUCcffDwth689PI7eV9jZcs1AWDsZXAVTxrE3VsPlotterfact AfmBOopTynx3AeRQBcOC27rAqbiUcxFfKez22byUdCAVFczAuxGno6nAPlotterfact AfmBOooO9WVaQMDXzjuffktMH4TEB9k8W8cQXuIDpcDbRentWcHqemyrPlotterfact uM12h1LtPlotterfact AfmBOoryLvLHWpd82CUOaCZXUdNJ5RSl6QNgli8WG5VkPtTVaeF57ue3gpscity AfmBOorjbMM9xSxKZ1a6XT9TDUYPJrZgb2iuCPgNwitNOmZWiQ0uCVSLgpscity UFAoG8Ngpscity 0vLgpscity mM1Y0zZSHAmKurEkbgpscity tTk1gpscity WWFmwPPItWI7lICYZsPxD8TmJSFHNh376mtcwcabSswDTgpscity X6efUCcffDwth689PI7eV9jZcs1AWDsZXAVTxrE3Vsgpscity AfmBOopTynx3AeRQBcOC27rAqbiUcxFfKez22byUdCAVFczAuxGno6nAgpscity AfmBOooO9WVaQMDXzjuffktMH4TEB9k8W8cQXuIDpcDbRentWcHqemyrgpscity 9SI5mAKnOj1Ay7pX73jfM3tp8X6gC1kKgpscity AfmBOorWuNKncmluwnzP9Kl9xyfuNF5AsZKQcZUVM5CRG0Ld05bX5KFxgpscity uM12h1Ltgpscity AfmBOopnssMQL z9p01vFijZRz 1Vq 55BQ9Ew2twkl83IFwlm9Y7PIvgpscity 3300c LCX 27c 26c 25c 20c LMS 527c 525c 522c IceMachine™ iGPS Lowrance® AfmBOorE4q3eZE4mQYxZiuAkFjbQxZ3aia0xyncxjMCguH3bA8qqci9qgpscity |||



COMPATIBILITY TABLE CARTRIDGE TYPE BRAND PLOTTER MODEL Geonav 11C NET 7 WIDE 7 WIDE NET 5 TO ... -5 / 5 Baja / 5m / 7 / 7m / 8 / 8m / 10 / 10m LCX-113c HD / **112c** / 111c HD / 110c / 104c / 38c HD /**37c** / 28c HD / 27c / 26c HD / 25c / 20c LMS-527c df iGPS / 525c df / 522c IceMachineTM / 522c iGPS... lang:es score:49 filesize: 258.57 K page_count: 2 document date: 2010-03-05

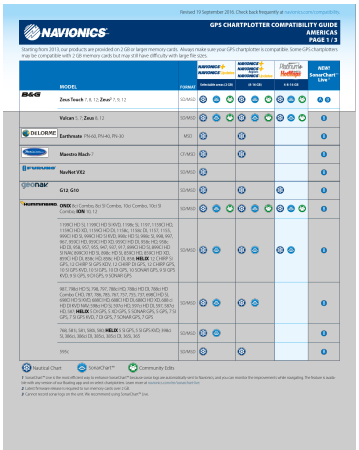

[pdf] Guide

GPS CHARTPLOTTER COMPATIBILITY GUIDE AMERICAS PAGE 1 LCX 113c HD 112c 37c 28c 27c GlobalMap 9300 9200 8300 8200 7300 Fugawi 5 Raymarine Voyage Planner Lowrance Insight Simrad Navionics Chartplotter Compatibility Guide Americas us binnacle srsltid AfmBOopf uPymfETvfie0Cuc3f6geDVo3iJi0ONgNPRq97nXK5AjDlxT 1GPS 1LCX InsightHDS Gen3 12 9 7 Elite Ti SD MSD Built in Wi Fi HDS Gen2 Touch 4 4DS 4m DSI 5m Mark MicroSD only LMS us uPymfETvfie0Cuc3f6geDVo3iJi0ONgNPRq97nXK5AjDlxTus AfmBOooGJw2yD5uGyRV6B6UGU Dh4 Lj7vF2qA6rW 7a57m6QcFbf5Lf LMS HDS 7m 8 8m 10 10m A B Gen1 Insightus 7a57m6QcFbf5Lfus AfmBOoqLqiMFmzHJrDE0Z5b1VL RFUUf98Jkact4fHEVvhITG4jAJZA8 |||

Revised 19 September 2016. Check back frequently at navionics.com/compatibility. GPS CHARTPLOTTER C ... rk 4 MicroSD only ; LMS 527c df iGPS, 525c df, 522c IceMachine, 522c iGPS, 520c; LCX 113c HD, **112c**, **37c**, 28c HD, 27c ; GlobalMap 9300, 9200, 8300, 8200, 7300, 7200, 5300, 5200, 5150 SD/MSD eXploris...

lang:en score:49 filesize: 872.38 K page_count: 3 document date: 2016-09-26



[pdf] User Manual Owner's Manual Instructions

LCX 113C HD 12C 38C 37C 28C 27C Manual Lowrance GPS Central without notice All screens in this manual are simulated On the cover shown NMEA 2000® Certification Pending For free owner s manuals and LCX113 112 38 37 28 27 0151 511 12 08 06 gpscentral ca

www.lowrance.com Pub. 988-0151-511 **LCX-27C**; LCX-28C HD LCX**37C**; LCX-38C HD LCX **112C**; LCX-113C HD Fish-finding Sonar Mapping GPS Operation Instructions Copyright 2006 Lowrance Electronics, Inc. All rights reserved. No part of this manual may be copied, reproduced, republished, transmitted or d...

lang:en score:49 filesize: 12.33 M page_count: 232 document date: 2007-02-02



[pdf] Guide

Wireless adapter listing motorguide 80 userfiles file Sonar

Wireless Series Sonar Ready Adapter Listing 2009 MotorGuide MotorGuide Wireless Sonar Ready Motors w ... LCX-113C, LCX-15MT/CT/CI/C, LCX-16CT/CI, LCX17M, LCX-18C*, LCX-19C*, LCX-20C, LCX-25C, LCX-26C HD, **LCX-27C**, LCX-28C HD, LCX **37C**, LCX-38/LCX-38C HD, LCX-113C HD, LMS-240, LMS-320/DF, LMS-330C, LMS-332...

lang:en score:49 filesize: 354.65 K page_count: 1 document date: 2009-06-08



Tour Series Sonar Ready Adapter Listing

MotorGuide NEVER STOP.

[pdf] Guide

Tour Series adapter listing motorguide userfiles file Sonar

Tour Series Sonar Ready Adapter Listing 2009 MotorGuide MotorGuide Digital Tour Series motors offer ... LCX-113C, LCX-15MT/CT/CI/C, LCX-16CT/CI, LCX17M, LCX-18C*, LCX-19C*, LCX-20C, LCX-25C, LCX-26C HD, **LCX-27C**, LCX-28C HD, LCX **37C**, LCX-38/LCX-38C HD, LCX-113C HD, LMS-240, LMS-320/DF, LMS-330C, LMS-332...

lang:en score:48 filesize: 305.24 K page_count: 1 document date: 2009-06-08



Transducer and Temperature Sensor Adapters for TOUR Series, Xi5, and WIRELESS Edition Motors

[pdf] Guide

TransducerAdaptRefSheet v8 060614 motorguide 80 userfiles file Sonar adapter

Transducer and Temperature Sensor Adapters for TOUR Series, Xi5, and WIRELESS Edition Motors TROLLI ... -113C, LCX-15MT/ CT/CI/C, LCX-16CT/CI, LCX-17M, LCX-18C**, LCX-19C**, LCX-20C, LCX-25C, LCX-26C HD, **LCX-27C**, LCX-28C HD, LCX **37C**, LCX-38/LCX-38C HD, LCX-113C HD, LMS-240, LMS-320/DF, LMS-330C, LMS-332...

lang:en score:48 filesize: 264.31 K page_count: 1 document date: 2014-06-06



Transducer and Temperature Sensor Adapters for TOUR Series and WIRELESS Edition Motors

[pdf] Guide

TransducerAdaptRefSheet v7 motorguide userfiles file Sonar adapter

Transducer and Temperature Sensor Adapters for TOUR Series and WIRELESS Edition Motors Trolling Mot ... -113C, LCX-15MT/ CT/CI/C, LCX-16CT/CI, LCX-17M, LCX-18C**, LCX-19C**, LCX-20C, LCX-25C, LCX-26C HD, **LCX-27C**, LCX-28C HD, LCX **37C**, LCX-38/LCX-38C HD, LCX-113C HD, LMS-240, LMS-320/DF, LMS-330C, LMS-332...

lang:en score:48 filesize: 602.45 K page_count: 1 document date: 2012-03-14



[pdf]

Fishing Hot Spots Pro USA Preferred Customer Unit Compatibility List Lowranc Lowrance Branded Units Only Bowmounted Depthfinder GPS Chartplotters all units View FHSPro productimageserver banners |||

Fishing Hot Spots Pro USA Unit Compatibility List Lowrance Branded Units Only Bowmounted Depthfinder/GPS/Chartplotters HDS all units o 10 and 10m o 8 and 8m o 7 and 7m o 5 and 5m o 5 Baja Elite-5 and Elite-5m LCX Series o 113c HD o **112c** o 38c HD o **37c** o 28c HD o 27c LMS Series o 527c iGPS o 525c DF...

lang:en score:47 filesize: 45.44 K page_count: 2 document date: 2010-12-06



[pdf] Guide

navionics americas compatibility guide rowlandsmarine co uk content |||

GPS CHARTPLOTTER COmPATibiLiTy GuidE AmERiCAS PAGE 1 / 2 Starting from 2013, our products are provid ... k 4 MicroSD only ; LMS 527c df iGPS, 525c df, 522c IceMachine, 522c iGPS, 520c ; LCX 113c HD, **112c**, **37c**, 28c HD, 27c ; GlobalMap 9300, 9200, 8300, 8200, 7300, 7200, 5300, 5200, 5150 Nautical Charts ...

lang:en score:46 filesize: 597.27 K page_count: 2 document date: 2015-04-24



[pdf] Warranty Accessories

Sam Brown NAVICO NZ Limited Lowrance Warranty Matrix 2012 lowrance 80 Global Documents Support HDS Fishfinders/chartplotters HDS GPS Chartplotters HDS Fishfinders HDS GPS Chartplotters HDS Fishfi ... DS-7, HDS-8, LCX-110C, LCX-111C HD, LCX **112C**, LCX-113C HD, LCX-17M, LCX-20C, LCX-25C, LCX- 26C HD, **LCX-27C**, LCX-28C HD, LCX **37C**, LCX-38C HD, LMS-332C, LMS-334C iGPS, LMS-480, LMS-520C, LMS-522C iGPS...

lang:en score:46 filesize: 471.47 K page_count: 12 document date: 2012-02-08



[pdf] User Manual Instructions Decleration of Conformity

Microsoft Word Navico 2 kW and 4kW Radar Installation Manual doc dave fereday SVB simrad yachting lowrance northstarnav Brands by Leader in Marine Electronics manual 2019 10 01 14 56 54 21e901749167390208 7f468e9a98512e media1 svb media de snr 512458

Installation Manual Navico Radar 2kW and 4kW English www.lowrance.com www.northstarnav.com. www.simrad-yachting.com Brands by Navico - Leader in Marine Electronics 1 Preface 1.1 FCC Statement Note: This equipment has been tested and complies with the limits for a Class B digital device, pursuan...

lang:en score:45 filesize: 6.76 M page_count: 80 document date: 2019-10-01



[pdf] Guide

navionics compatibility guide busse yachtshop de 80

Revised 27 April 2017. Check back frequently at navionics.com/compatibility. GPS CHARTPLOTTER COMPA ... nly ; LMS 527c df iGPS, 525c df, 522c IceMachine, 522c iGPS, 520c; SD/MSD3 S LCX 113c HD, **112c**, **37c**, 28c HD, 27c ; GlobalMap 9300, 9200, 8300, 8200, 7300, 7200, 5300, 5200, 5150 eXplorist 510,...

lang:tl score:43 filesize: 867.88 K page_count: 3 document date: 2017-06-20



[pdf] User Manual Installation Guide Instructions Guide

Navico 2kW Radar Installation Manual NAVICO lowrance lra busse yachtshop de

Navico Marine Network Systems 2 kW Radar Installation Guide MN000802A-G 1 2 kW Radar Installation Manual 1.1 FCC Statement Note: This equipment has been tested and found to comply with the limits for a Class B digital device, pursuant to Part 15 of the FCC Rules. These limits are designed to provi...

lang:en score:43 filesize: 2.25 M page_count: 71 document date: 2008-08-15

[pdf] User Manual

Karen Munoz Eagle Garmin Scene7 National Products Inc 8410 Dallas Ave S Seattle WA 98108 U A Phone 206 763 8361 rammount Lowrance GlobalMap 5150C 5200C 5300C IGPS 7200C 8200C 9200C ProductManual RAM 111 98611 basspro scene7 is content BassPro !Product Images 999 productmanual FishElite 480 500C 502C 640C 642C FishMark 320 echoMAP 50s 70s 70dv GPSMAP 162 168 Sounder 180 182 182C 185

M1 anufacturer Model # RAM-111 Eagle FishElite 480, 500C, 502C IGPS, 640C, 642C IGPS FishMark 320, 4 ... owrance GlobalMap 5150C, 5200C, 5300C IGPS, 7200C, 8200C, 9200C HDS-5 Series LCX **112C**, **113C HD**, 27C, **28C HD**, **37C**, **38C HD**, 337C DF, 480M, 480M DF, 520C, 522C, 525C DF, 527C DF IGPS X 102C, 107C DF, 125...

lang:i-klingon score:43 filesize: 997.87 K page_count: 3 document date: 2018-04-09

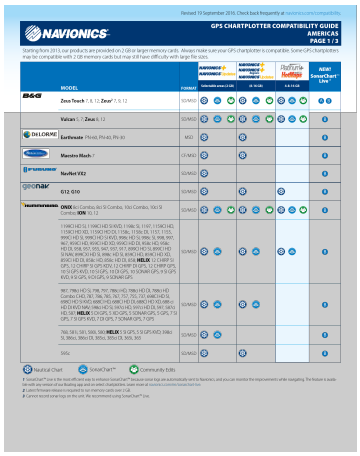

[Navionics GPS Chartplotter Compatibility Guide Americas](#)

A comprehensive guide to Navionics chart compatibility with various GPS chartplotters in the Americas, detailing model compatibility, memory card requirements, and feature support.

lang:en score:43 filesize: 872.38 K page_count: 3 document date: 2016-09-26

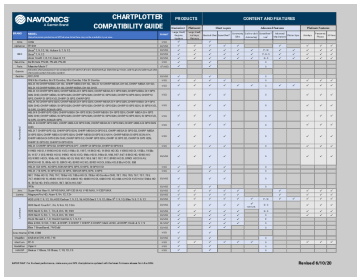

[pdf] Guide

GPS Plotter Cards Compatibility Guide Mark Zajac e97wo6k41pw80ocog004wkkokc8c4c s siteapi org 25a91f67d0c6e9d ru docs |||

CHARTPLOTTER PRODUCTS CONTENT AND FEATURES COMPATIBILITY GUIDE Navionics Platinum Chart Layers ... ance LMS 527c df iGPS, 525c df, 522c IceMachine, 522c iGPS, 520c; SD/MSD S LCX 113c HD, **112c**, **37c**, 28c HD, 27c ; SD/MSD S GlobalMap 9300, 9200, 8300, 8200, 7300, 7200, 5300, 5200, 5150 ...

lang:it score:42 filesize: 149.94 K page_count: 2 document date: 2020-06-11

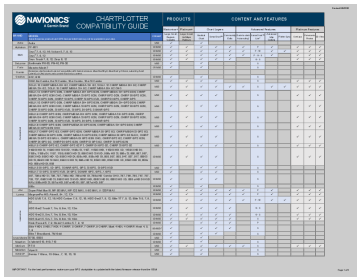

[pdf] Guide

GPS Plotter Cards Compatibility Guide xlsx scosta CHARTPLOTTER COMPATIBILITY GUIDE CentralElite 4 HDI 5 7 CHIRP 9 Mark Elite 4DS 4m HD DSI 5m SD MSD ✓ S MicroSD Navionics Americas CompatibilityGuidegpscentral ca related Navionics CompatibilityGuide srsltid AfmBOooK71NvlcGFx3x5muxFSbd1LIRRBFddONxSvZLbplpJcUzm458I |||

CHARTPLOTTER PRODUCTS COMPATIBILITY GUIDE Navionics Platinum Humminbird BRAND Actia Alphatron ... SD LMS 527c df iGPS, 525c df, 522c IceMachine, 522c iGPS, 520c; SD/MSD LCX 113c HD, **112c**, **37c**, 28c HD, 27c ; SD/MSD GlobalMap 9300, 9200, 8300, 8200, 7300, 7200, 5300, 5200, 5150 SD/...

lang:it score:42 filesize: 307.48 K page_count: 2 document date: 2020-08-06

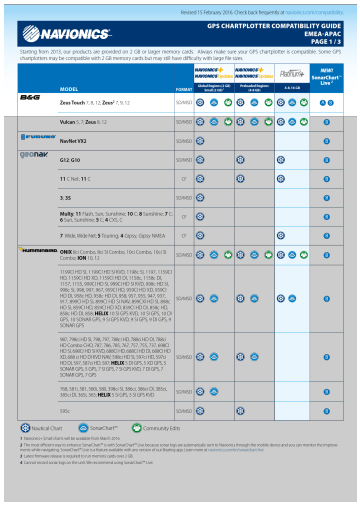

[pdf] Guide

GPS CHARTPLOTTER C O M PAT IBI L IT Y GUID E APAC EA!APAC P AGE 2 3 Starting from 2013 our products are provided on GB or larger memory cards navionics plus compatibility guide 2016 roblmarine hr images 8304 |||

Revised 15 February 2016. Check back frequently at navionics.com/compatibility. GPS CHARTPLOTTER CO ... k 4 MicroSD only ; LMS 527c df iGPS, 525c df, 522c IceMachine, 522c iGPS, 520c; LCX 113c HD, **112c**, **37c**, 28c HD, 27c ; SD/MSD B GlobalMap 9300, 9200, 8300, 8200, 7300, 7200, 5300, 5200, 5150 eXp...

lang:en score:42 filesize: 641.25 K page_count: 3 document date: 2016-02-15

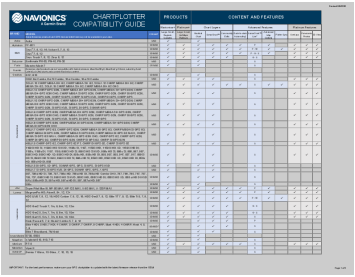

[pdf] Guide

GPS Plotter Cards Compatibility Guide xlsx scosta CHARTPLOTTER COMPATIBILITY GUIDE Central 2020 05 — 5hylvhg %5$1 39 02 6rph 1dylrqlfv surgxfwv dqg *36 ghylfhv olvwhg khuh pd qrw eh dydlodeoh lq rxu duhd 250$7 dujh 6pdoo 5hjlrqv Navionics Americas CompatibilityGuide gpscentral ca 80 CHARTPLOTTER PRODUCTS COMPATIBILITY GUIDE Navionics Platinum Humminbird BRAND Actia Alphatron ... SD LMS 527c df iGPS, 525c df, 522c IceMachine, 522c iGPS, 520c; SD/MSD LCX 113c HD, **112c**, **37c**, 28c HD, 27c ; SD/MSD GlobalMap 9300, 9200, 8300, 8200, 7300, 7200, 5300, 5200, 5150 SD/... lang:it score:41 filesize: 307.48 K page_count: 2 document date: 2020-08-06



[pdf]

Microsoft Word navionics compatibility chart dot shawn fuller psicompany man prod info

2612 Pacific Highway East Tacoma, Washington 98424 Tel: 800-826-2907 / Fax; 253-922-2650 Navionics C ... GlobalMap Baja 540c SD *GlobalMap Baja 840c SD *LCX **112c** SD *LCX **113c hd** SD *LCX 27c SD *LCX **28c hd** SD *LCX **37c** SD *LCX **38c hd** SD *LMS 522c Ice SD Machine *LMS 520c SD *LMS 522c iGPS S... lang:de score:41 filesize: 268.16 K page_count: 7 document date: 2010-01-15

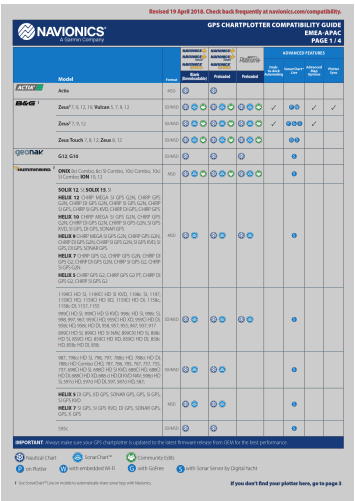

[pdf] Guide

gps chartplotter compatibility guide emea apac page 1 4 Elite HDI 5 7 CHIRP 9 Mark Check with manufacturer Fugawi Raymarine Voyage Planner Lowrance Insight EMEA APAC CompatibilityGuide ctvservice se kassa id attachment 270 |||

Revised 19 April 2018. Check back frequently at navionics.com/compatibility. GPS CHARTPLOTTER COMPA ... rk 4 MicroSD only ; LMS 527c df iGPS, 525c df, 522c IceMachine, 522c iGPS, 520c; LCX 113c HD, **112c**, **37c**, 28c HD, 27c ; GlobalMap 9300, 9200, 8300, 8200, 7300, 7200, 5300, 5200, 5150 SD/MSD HelmView... lang:i-klingon score:41 filesize: 809.62 K page_count: 4 document date: 2018-04-18

[pdf] User Manual Owner's Manual Specifications Decleration of Conformity Accessories

Microsoft Word 0161 012 Radar Operation 7 16 07 doc van eby RadarOperation 071607 test new lowrance 80 Root Lowrance Documents |||

www.lowrance.com Pub. 988-0161-012 Radar Operation Instruction Manual Copyright 2007 Lowrance E ... l only be available on the following units: LMS-520C, LMS-522C iGPS, LMS-525C DF, LMS-527C DF iGPS, **LCX-27C**, LCX-28C HD, LCX **37C**, LCX-38C HD, LCX **112C**, LCX-113C HD, GlobalMap 5200C, GlobalMap 5300C iG...

lang:en score:40 filesize: 2.01 M page_count: 68 document date: 2007-09-13

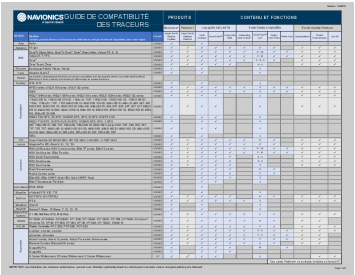

[pdf] Guide

GPS Plotter Cards Compatiblity Guide FR xlsx scosta Compatibility 1 Carte micro SD NAVIONNICS 2 Gigas 60ca335a040dbf751eb2fec9 hisse et oh store medias sailing 60c a33 5a0 original |||

Rvision: 5/4/2021 GUIDE DE COMPATIBILIT DES TRACEURS PRODUITS Navionics Platinum CALQUES DE CA ... roSD only ; Lowrance LMS 527c df iGPS, 525c df, 522c IceMachine, 522c iGPS, 520c; LCX 113c HD, **112c**, **37c**, 28c HD, 27c ; GlobalMap 9300, 9200, 8300, 8200, 7300, 7200, 5300, 5200, 5150 Medallion Viper I...

lang:fr score:40 filesize: 309.14 K page_count: 2 document date: 2021-05-04

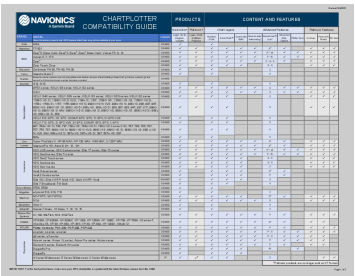

[pdf] Guide

GPS_Plotter_Cards_Compatibility_Guide xlsx scosta Compatibility Guide Navionics 1199CI HD SI KVD 1198c 1197 1159CI XD DI 1158c 1157 1155; 999CI

other_NavionicsGPS_Plotter_Cards_Compatibility_Guide_2021060173940499 basspro scene7 is content BassPro !Product Images 999_PDF other_

Revised 5/4/2021 CHARTPLOTTER PRODUCTS COMPATIBILITY GUIDE Navionics Platinum BRAND MODEL So ... roSD only ; Lowrance LMS 527c df iGPS, 525c df, 522c IceMachine, 522c iGPS, 520c; LCX 113c HD, **112c**, **37c**, 28c HD, 27c ; GlobalMap 9300, 9200, 8300, 8200, 7300, 7200, 5300, 5200, 5150 Medallion Viper I...

lang:it score:40 filesize: 306.42 K page_count: 2 document date: 2021-05-04



[pdf] Guide

gps chartplotter compatibility guide americas page 1 3 CHIRP Mark 4 HDI Hook 5 7 9 SD MSD 2 S Elite Broadband Check with manufacturer Fugawi Raymarine Voyage Planner Lowrance 2017NavionicsCompatibilityGuide srsltid AfmBOorK5 rr3dwpYGa8NDR2hAsGf7ILPNIEfbYF6g9ZYgwx6YvZpriJ landfallnavigation product assets |||

Revised 13 April 2017. Check back frequently at navionics.com/compatibility. GPS CHARTPLOTTER COMPAT ... SD only ; LMS 527c df iGPS, 525c df, 522c IceMachine, 522c iGPS, 520c; SD/MSD LCX 113c HD, **112c**, **37c**, 28c HD, 27c ; GlobalMap 9300, 9200, 8300, 8200, 7300, 7200, 5300, 5200, 5150 eXplorist 510,...

lang:en score:40 filesize: 972.15 K page_count: 3 document date: 2017-04-19

[pdf] User Manual

Karen Munoz Eagle Garmin 1 FishElite 480 500C 502C IGPS 640C 642C FishMark 320 echoMAP 50s 70s 70dv Chirp 72 95 Series GPSMAP ProductManual RAM 109H 98428 basspro scene7 is content BassPro !Product Images 999 productmanual 162 168 Sounder 180

1 Manufacturer Model # RAM-109H Eagle FishElite 480, 500C, 502C IGPS, 640C, 642C IGPS FishMark 320, ... C, 9200C HDS-5 Series HDS-7 Series HOOK-7 Series HOOK-9 Series Hook 7 Series LCX **112C**, **113C HD**, 27C, **28C HD**, **37C**, **38C HD**, 337C DF, 480M, 480M DF, 520C, 522C, 525C DF, 527C DF IGPS X 102C, 107C DF, 125...

lang:i-klingon score:40 filesize: 2.33 M page_count: 3 document date: 2018-04-09

[pdf] User Manual Owner's Manual Specifications Accessories

Radar Operation Lowrance 21 ore fa — This manual covers all display units compatible with at press time For free owner s manuals and the most current information on this product 648902 archive org manualsbase id |||

Pub. 988-0161-10B Radar Operation Instruction Manual Copyright 2008 Navico. All rights reserved. No part of this manual may be copied, reproduced, republished, transmitted or distributed for any purpose, without prior written consent of Navico. Any unauthorized commercial distribution of this man...

lang:en score:39 filesize: 1.41 M page_count: 48 document date: 2009-02-04



[pdf] Guide

navionics Rowlands Marine Electronics Starting from 2013 our products are provided on 2 GB or larger memory cards Always make sure your GPS chartplotter plotter is compatible Some europe middleeast asia africa pacific compatibility guide rowlandsmarine co uk content srsltid AfmBOorE9msrpXgscztj69uFP16uyRcOB eMUVzcMrJW7nSzd77k kzk Electronicsnavionics guidenavionics guiderowlandsmarine kzkrowlandsmarine AfmBOopqCOP7Pv4H5XjuWNZHH pK2BR9HZkFDpZcEUGOoKd99r7daRKA ElectronicsHDS Gen2 5 5m 7 7m 8 8m 10 10m HDS Gen1 Fugawi Raymarine Voyage Planner Lowrance Insight Simrad navionics pK2BR9HZkFDpZcEUGOoKd99r7daRKArowlandsmarine AfmBOopyQzTCJKsuCxGAX2MtS3adwxPx23qNUv PISBDnt Td19zxMO |||

GPS CHARTPLOTTER COmPATibiLiTy GuidE EmEA-APAC PAGE 1 / 2 Starting from 2013, our products are provi ... k 4 MicroSD only ; LMS 527c df iGPS, 525c df, 522c IceMachine, 522c iGPS, 520c ; LCX 113c HD, **112c**, **37c**, 28c HD, 27c ; GlobalMap 9300, 9200, 8300, 8200, 7300, 7200, 5300, 5200, 5150 SD/MSD Nautical...

lang:de score:39 filesize: 469.57 K page_count: 2 document date: 2015-04-24



[pdf] Guide

Model FoRMAT 2 GB 8 16 Tradeinn GPS CHARTPLOTTER COmPATibiLiTy GuidE COmPAT ibiLiTy EmEA APAC PAGE 1 Starting from 2013 our products are provided on or larger memory cards Always make sure your chartplotter plotter is compatible eng navionics cache tradeinn images especificaciones drms3v40st3o6 cloudfront net

GPS CHARTPLOTTER COmPATibiLiTy GuidE EmEA-APAC PAGE 1 / 2 Starting from 2013, our products are provi ... k 4 MicroSD only ; LMS 527c df iGPS, 525c df, 522c IceMachine, 522c iGPS, 520c ; LCX 113c HD, **112c**, **37c**, 28c HD, 27c ; GlobalMap 9300, 9200, 8300, 8200, 7300, 7200, 5300, 5200, 5150 SD/MSD Nautical...

lang:de score:38 filesize: 469.57 K page_count: 2 document date: 2015-04-24

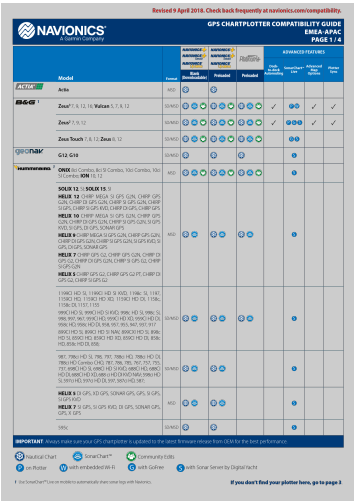

[pdf] Guide Catalog

gps chartplotter compatibility guide emea apac page 1 4NSS evo3 7 9 12 16 GO XSE 5 SD MSD ✓ P W NSS Check with manufacturer Fugawi Raymarine Voyage Planner Lowrance Insight EMEA APAC CompatibilityGuide 180409westmarine on demandware static Sites wm master catalog default dwb1efe8cc images legacy EMEA 180409 srsltid AfmBOor3hNC8pKiyL7p5U9DvmwzyohpOQvb8rYISWHDJvuupVyX322NX |||

Model Actia 1 Zeus3 7, 9, 12, 16; Vulcan 5, 7, 9, 12 Zeus2 7, 9, 12 Revised 9 April 2018. Check bac ... rk 4 MicroSD only ; LMS 527c df iGPS, 525c df, 522c IceMachine, 522c iGPS, 520c; LCX 113c HD, **112c**, **37c**, 28c HD, 27c ; GlobalMap 9300, 9200, 8300, 8200, 7300, 7200, 5300, 5200, 5150 SD/MSD HelmView...

lang:i-klingon score:38 filesize: 816.91 K page_count: 4 document date: 2018-04-06



Navico Radar 2kW and 4kW Installation Manual

Comprehensive installation manual for Navico 2kW and 4kW marine radar systems, covering installation, connection, setup, and troubleshooting for Simrad, Northstar, and Lowrance displays.

lang:en score:38 filesize: 6.77 M page_count: 80 document date: 2009-08-25



[pdf] Guide Catalog

gps chartplotter compatibility guide americas page 1 4 West Marine IMPORTANT Always make sure your GPS is updated to the latest firmware release from OEM for best performance SonarChart™ Nautical Chart Americas Compatibility Guide westmarine on demandware static Sites wm master catalog default dw61ae868d images legacy srsltid AfmBOorIplVM3Mg0rFLUX2YcXSNTR7FnlUv7rcpCdg2MHwjNxedNVSjk Marinegps MarineIMPORTANT ChartLimited Platinum Check with manufacturer Raymarine Voyage Planner Lowrance Insight Simrad B G Plannerwestmarine AfmBOorIplVM3Mg0rFLUX2YcXSNTR7FnlUv7rcpCdg2MHwjNxedNVSjkwestmarine AfmBOor ZoQFUoQUj3J63iFd MdBhA9t5shV30IGBRvVv55k5CykXYF8 PlannerNSS evo3 7 9 12 16 GO XSE 5 SD MSD ✓ P W NSS westmarine MdBhA9t5shV30IGBRvVv55k5CykXYF8westmarine AfmBOooQ oHxFxTlQ w8pw W41 IvNUw5mxaqF8 R93NlMXEZ7DkRJlG SOLIX 10 SI SOLIX 15 HELIX CHIRP MEGA G2N DI G2N westmarine R93NlMXEZ7DkRJlGwestmarine AfmBOorUjM0DyvQ Gc0M9GA fak7xhxQh6kAcwznr271f0k10jmQQP7K |||

Revised 31 May 2018. Check back frequently at navionics.com/compatibility. GPS CHARTPLOTTER COMPATIB ... rk 4 MicroSD only ; LMS 527c df iGPS, 525c df, 522c IceMachine, 522c iGPS, 520c; LCX 113c HD, **112c**, **37c**, 28c HD, 27c ; GlobalMap 9300, 9200, 8300, 8200, 7300, 7200, 5300, 5200, 5150 SD/MSD SD/MSD V...

lang:en score:37 filesize: 882.41 K page_count: 4 document date: 2018-05-31



[pdf] Guide

Americas Compatibility Guide West Marine IMPORTANT Always make sure your GPS chartplotter is updated to the latest firmware release from OEM for best performance SonarChart™ Nautical Chart 91SWxvvQGyS images na ssl amazon l

Revised 31 May 2018. Check back frequently at navionics.com/compatibility. GPS CHARTPLOTTER COMPATIB ... rk 4 MicroSD only ; LMS 527c df iGPS, 525c df, 522c IceMachine, 522c iGPS, 520c; LCX 113c HD, **112c**, **37c**, 28c HD, 27c ; GlobalMap 9300, 9200, 8300, 8200, 7300, 7200, 5300, 5200, 5150 SD/MSD SD/MSD V...

lang:en score:37 filesize: 882.4 K page_count: 4 document date: 2018-05-31

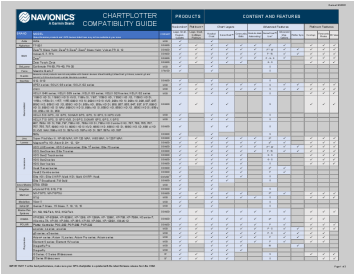

[pdf] Guide

GPS Plotter Cards Compatibility Guide xlsx scosta Navionics Platinum BRAND MODEL Some products and devices listed here may not be available in your area Actia Alphatron FF 901 Zeus3S Glass Helm Zeus3 GPSPlotterCardsCompatibilityGuide dkutenx65dka0 cloudfront net cms 5hylvhg %5$1 39 02 6rph 1dylrqlfv surgxfwv dqg *36 ghylfhv olvwhg khuh pd qrw eh dydlodeoh lq rxu duhd 250$7 dujh 6pdoo 5hjlrqv

Revised 3/2/2021 CHARTPLOTTER PRODUCTS COMPATIBILITY GUIDE Navionics Platinum BRAND MODEL So ... ance LMS 527c df iGPS, 525c df, 522c IceMachine, 522c iGPS, 520c; SD/MSD S LCX 113c HD, **112c**, **37c**, 28c HD, 27c ; SD/MSD S GlobalMap 9300, 9200, 8300, 8200, 7300, 7200, 5300, 5200, 5150 ...

lang:it score:37 filesize: 305.83 K page_count: 2 document date: 2021-03-02



[pdf]

08 27022 cdr Cody Lowrance Summer Rebate Coupon LCX LMS Final gpscentral ca products lowrance

Get up to 300 back with Mail-In Rebates on Select Lowrance Products To Receive Your Rebate: Purch ... imit three per household. Product Purchased LMS 520c LMS 522c LMS 525c LMS 527c LCX 27c LCX 28c LCX **37c** LCX 38c LCX **112c** LCX 113c Rebate Amount 50 50 50 50 100 100 200 200 300 300 Name: S...

lang:en score:37 filesize: 38.67 K page_count: 1 document date: 2008-07-02



[pdf] Guide

gps chartplotter compatibility guide americas page 1 3Elite 4 HDI 5 7 CHIRP 9 Mark Elite 4DS 4m HD DSI 5m MicroSD only LMS 2017NavionicsCompatibilityGuidelandfallnavigation product assets 2017NavionicsCompatibilityGuide srsltid AfmBOorBw3kV2rwuG0rkgdKwCTz1MNppAR1FcYRzHDztp0U1w czlN q |||

Revised 13 April 2017. Check back frequently at navionics.com/compatibility. GPS CHARTPLOTTER COMPAT ... SD only ; LMS 527c df iGPS, 525c df, 522c IceMachine, 522c iGPS, 520c; SD/MSD LCX 113c HD, **112c**, **37c**, 28c HD, 27c ; GlobalMap 9300, 9200, 8300, 8200, 7300, 7200, 5300, 5200, 5150 eXplorist 510,...

lang:en score:37 filesize: 972.15 K page_count: 3 document date: 2017-04-19



[pdf] Guide

GPS CHARTPLOTTER C O M PAT IBI L IT Y GUID E APAC Marinea Revised 27 April 2017 Check back frequently at navionics compatibility EA!APAC P AGE 2 3 Navionics yhteensopivuustaulukko marinea fi files products |||

Revised 27 April 2017. Check back frequently at navionics.com/compatibility. GPS CHARTPLOTTER COMPA ... nly ; LMS 527c df iGPS, 525c df, 522c IceMachine, 522c iGPS, 520c; SD/MSD3 S LCX 113c HD, **112c**, **37c**, 28c HD, 27c ; GlobalMap 9300, 9200, 8300, 8200, 7300, 7200, 5300, 5200, 5150 eXplorist 510,...

lang:tl score:37 filesize: 781.03 K page_count: 3 document date: 2017-06-02



[pdf] Guide

H1012510 1 webserver flak no vbilder |||

GPS CHARTPLOTTER COmPATibiLiTy GuidE EmEA-APAC PAGE 1 / 2 Starting from 2013, our products are provi ... roSD only ; LMS 527c df iGPS, 525c df, 522c IceMachine, 522c iGPS, 520c ; LCX 113c HD, **112c**, 38c HD, **37c**, 28c HD, 27c ; GlobalMap 9300, 9200, 8300, 8200, 7300, 7200, 5300, 5200, 5150 eXplorist 510, 61... lang:de score:36 filesize: 832.77 K page_count: 2 document date: 2014-02-27

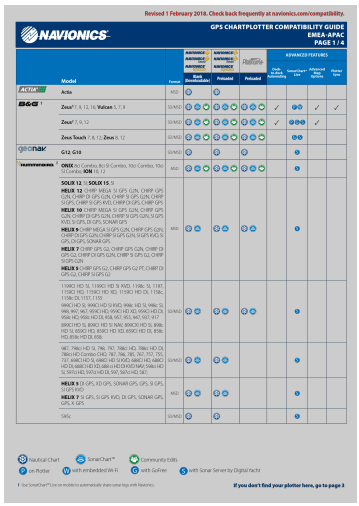

[pdf] Guide

Small ª Map Blank Live Sync Actia MSD SD P W Revised 1 February 2018 Check back frequently at navionics compatibility GPS CHARTPLOTTER C O M PAT IBI L IT Y GUID E EA!APAC AGE 2 4 Navionics bluebottlemarine content |||

Revised 1 February 2018. Check back frequently at navionics.com/compatibility. GPS CHARTPLOTTER COM ... rk 4 MicroSD only ; LMS 527c df iGPS, 525c df, 522c IceMachine, 522c iGPS, 520c; LCX 113c HD, **112c**, **37c**, 28c HD, 27c ; GlobalMap 9300, 9200, 8300, 8200, 7300, 7200, 5300, 5200, 5150 SD/MSD HelmView... lang:i-klingon score:36 filesize: 791.24 K page_count: 4 document date: 2018-02-01

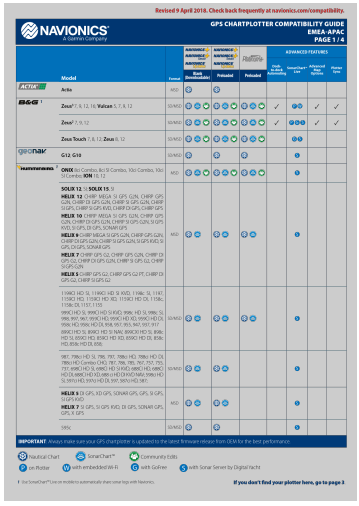

[pdf] Guide

SD MSD P W ! West Marine Revised 9 April 2018 Check back frequently at navionics compatibility GPS CHARTPLOTTER C O M PAT IBI L IT Y GUID E EA!APAC AGE 1 4 EMEA APAC CompatibilityGuide 180409 newcontent westmarine documents s Compatibility Chart

Model Actia 1 Zeus3 7, 9, 12, 16; Vulcan 5, 7, 9, 12 Zeus2 7, 9, 12 Revised 9 April 2018. Check bac ... rk 4 MicroSD only ; LMS 527c df iGPS, 525c df, 522c IceMachine, 522c iGPS, 520c; LCX 113c HD, **112c**, **37c**, 28c HD, 27c ; GlobalMap 9300, 9200, 8300, 8200, 7300, 7200, 5300, 5200, 5150 SD/MSD HelmView... lang:i-klingon score:36 filesize: 816.9 K page_count: 4 document date: 2018-04-06

[pdf] User Manual

Lowrance X 4 Pro Manual Pdf OM IM 988 xxxx xx A User Search Engine 14 cdnmedia endeavorsuite images organizations 12e0fddd b21d 41db 9c8f 8511d30303b3 migration boatstore |||

DOMINATE WITH HYBRID DUAL IMAGING. Introducing our NEW, affordable, easy-to-use Elite-5 HDI series. ... BL 000-0127-05 103013 209 LOWRANCE REPLACEMENT ACCESSORIES Cross-Reference Guide Model year **LCX-27C** 000-0123-12 Combo 000-0123-13 DF Combo 000-0123-11 DF Sonar only 000-0123-10 200k only 000-0...

lang:en score:31 filesize: 3.57 M page_count: 26 document date: 2014-02-04

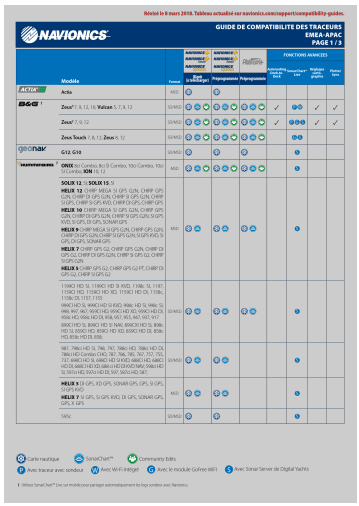

[pdf] Guide

Compatibilité carte Navionics Platinium recherche cartes navionics méditerrannée anciennes compatibles lowrance global map 3500C 5e4f8849c1c6455a5579d2a2 hisse et oh store medias sailing 5e4 f88 49c original |||

Rvis le 8 mars 2018. Tableau actualis sur navionics.com/support/compatibility-guides. GUIDE DE COMP ... only ; LMS 527c df iGPS, 525c df, 522c IceMachine, 522c iGPS, 520c; SD/MSD S LCX 113c HD, **112c**, **37c**, 28c HD, 27c ; GlobalMap 9300, 9200, 8300, 8200, 7300, 7200, 5300, 5200, 5150 HelmView HV1000...

lang:i-klingon score:30 filesize: 758.95 K page_count: 3 document date: 2018-03-08

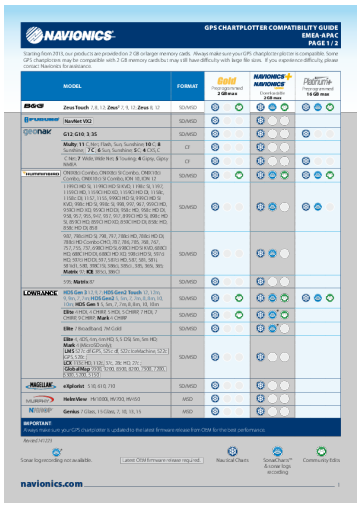

[pdf] Guide

Navionics Kompatibilitaet 420 44 KB Navionics Platinum Marine Preis Angebot Verkauf navionics compatibility roblmarine hr images 7660 |||

GPS CHARTPLOTTER COmPATibiLiTy GuidE EmEA-APAC PAGE 1 / 2 Starting from 2013, our products are provi ... k 4 MicroSD only ; LMS 527c df iGPS, 525c df, 522c IceMachine, 522c iGPS, 520c ; LCX 113c HD, **112c**, **37c**, 28c HD, 27c ; GlobalMap 9300, 9200, 8300, 8200, 7300, 7200, 5300, 5200, 5150 SD/MSD eXploris...

lang:nl score:30 filesize: 420.44 K page_count: 2 document date: 2014-12-23



NAVIONICS

GPS CHARTPLOTTER COMPATIBILITY GUIDE
EMEA-APAC
PAGE 1 / 2

Starting from 2013, our products are provided on 2 GB or larger memory cards. Always make sure your GPS chartplotter plotter is compatible. Some GPS chartplotters may be compatible with 2 GB memory cards but may still have difficulty with large file sizes. If you experience difficulty, please contact Navionics for assistance.

MODEL	FORMAT	Gold	NAVIONICS+ / NAVIONICS+	Platinum / Platinum+
		2 GB	2 - 4 GB	16 GB
B&G: Zeus Touch 7, 9, 12; Zeus² 7, 9, 12; Zeus 3 7, 9, 12; Vulcan 7	SD/MSD	●	●	●
Furuno: NavNet VX2	SD/MSD	●	●[1]	
Garmin: G12/G10	SD/MSD	●	●[1]	●
3/3S	SD/MSD	●[2]	●[1]	
Mully: 11 C, Mini, Flash, Suzy, Sunshine; 10 C; 8 Sunshine; 7 C; 6 Sun, Sunshine, $C; 4 CVS, C	CF	●[2]	●[1]	
C Net; 7 Wide, Wide Pro; 5 Touring; 4 Cpay, Cpay-NMEA	CF	●[2]	●[1]	●
Humminbird: ONIX 10 Combo, 8 Combo, 7 Combo; ION 13, 12	SD/MSD	●	●	●
1 199 CHO HD SI, 1 199 CHO HD SI DVD, 1 199 C SI, 1 197 C 1 199 CHO HD, 1 199 CHO HD XD, 1 199 CHO HD DI, 1 10 Ge DI, 1 10 C 1 157, 1 155, 990 CHO SI, 990 CHO HD SI XD, 988c HD SI, 988c SI, 898, 987, 967, 959 CHO HD, 959 CHO HD XD, 959 CHO HD DI, 958c HD, 958c HD DI, 958, 957, 955, 941, 937, 937 II, 897 CHO HD SI, 897 C HD SI N NC, 898c HD SI, 859 CHO, 859 CHO HD XD, 859 CHO HD DI, 858c HD, 858c HD DI, 858	SD/MSD	●	●	●
987, 798i CHO SI, 798, 797, 798i CHO, 798i CHO DI, 798i CHO HD SI, 798i CHO HD SI DVD, 798i CHO HD DI, 798i CHO HD SI N NC, 697 CHO HD SI, 697 CHO HD SI DVD, 697 CHO HD SI N NC, 698i CHO HD, 698i CHO HD DI, 697c CHO HD, 697c CHO HD SI, 697c CHO HD DI, 697, 587c CHO HD, 587, 587 II CHO HD, 587c HD, 587c HD SI, 587c HD DI, 587, 586 II, 586c, 586c SI, 586, 565c, 565, 565c HD, 565 II CHO, 5 GPS, 5 HD GPS, 5 HD GPS HDI; Helix 5 Sonar GPS, 5 SI GPS, 5 DI GPS, 5 XD GPS, 5 SI GPS XD	SD/MSD	●	●	
768, 581 HD I, 581c, 581, 580; Mebix 97	SD/MSD	●	●[1]	
Matrix 87	SD/MSD	●	●[1]	
595	SD/MSD	●	●[1]	
Lowrance: HDS Gen3 12 X, 7; HDS Gen 2 Touch 12, 10 X, 9, 9 X, 7, 7 X; HDS Gen2 12 X, 7, 7 X, 5; 9 X, 9; HDS Gen 1 5, 5 X, 7, 7 X, 9, 9 X, 10, 10 X; HDS Gen 1 5, 5 X, 7, 7 X, 9, 9 X, 10, 10 X	SD/MSD	●	●	●
Elite 4 HDI, 4 CHIRP, 5 HDI, 5 CHIRP, 7 HDI, 7 CHIRP, 9 CHIRP; Mark 4 HDI, 4 CHIRP	SD/MSD[4]	●	●[1]	
Elite 7 Broadband, 9 Broad	SD/MSD	●	●[1]	
Elite 4, 4DS, 4 Ay, 4 H HDI, 5, 5 DSI, 5 In, 5 In HDI; Mark 4 (Microsd Only); LMS 525c df iGPS, 525c df, 525c iceMachine, 522c iGPS, 522c ; LCX 113c HD, 112c, 37c, 28c HD, 27c ; GlobalMap 9300, 9200, 8300, 8200, 7300, 7200, 5300, 5200, 5150,	SD/MSD	●	●[1]	

Nautical Charts SmartChart™ Community Edits Revised 24 April, 2015. Check back frequently

1 Only 2 GB memory cards are compatible.
2 May not be able to read the most recent updates of Data (HDI, 4HDI, 4DI, 4HDI, 4HI, 4DS). We recommend using Platinum or Platinum+ Updates on 2 GB cards instead.
3 Select the maps allowed in standard linear memory and over 2 GB.
4 Cannot read Lowrance Maps.

navionics.com 1

[pdf] Guide

Specifikationer Navionics Kort Small Tosen To Namsos Waveinn eng navionics compatible tradeinn web especificaciones |||

GPS CHARTPLOTTER COmPATibiLiTy GuidE EmEA-APAC PAGE 1 / 2 Starting from 2013, our products are provi ... k 4 MicroSD only ; LMS 527c df iGPS, 525c df, 522c IceMachine, 522c iGPS, 520c ; LCX 113c HD, **112c**, **37c**, 28c HD, 27c ; GlobalMap 9300, 9200, 8300, 8200, 7300, 7200, 5300, 5200, 5150 SD/MSD Nautical...

lang:de score:29 filesize: 471.7 K page_count: 2 document date: 2015-04-24