Manuals+

Q & A | Deep Search | Upload

Lowrance LCX-27c, LCX-28c HD, LCX-37c, LCX-38c HD, LCX-112c, LCX-113c HD

Lowrance LCX Series Marine Quick Reference Guide

Comprehensive Checklist for Lowrance LCX-27c, LCX-28c HD, LCX-37c, LCX-38c HD, LCX-112c, LCX-113c HD GPS Units

Product Overview

This Qref Quick Reference Checklist is designed to help users master their Lowrance LCX Series GPS units. It provides clear, illustrated overviews and step-by-step procedures to maximize the utility of your marine GPS device. The guide is presented in a durable, spiral-bound format, making it an ideal companion for on-the-go reference.

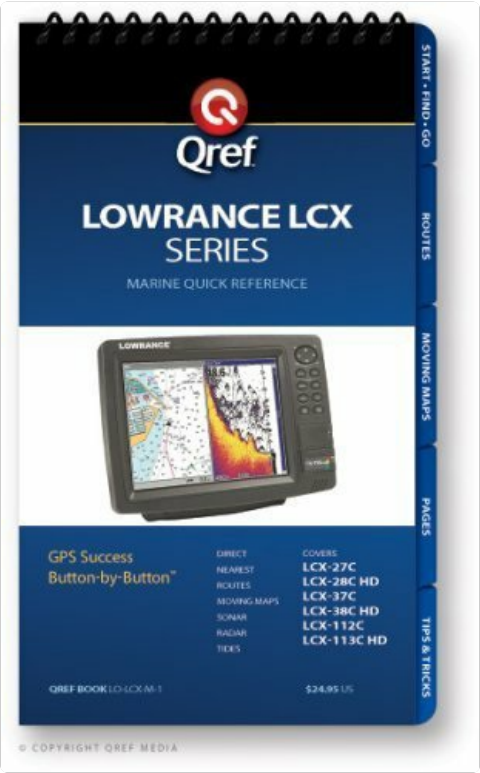

The image displays the front cover of the Lowrance LCX Series Qref Checklist. The cover is dark blue with white text, featuring the 'Qref' logo at the top. Below the title 'LOWRANCE LCX SERIES MARINE QUICK REFERENCE', there is an image of a Lowrance GPS unit with a split screen showing a map and SONAR readings. The right side of the book has labeled tabs for 'START FIND GO', 'ROUTES', 'MOVING MAPS', 'PAGES', and 'TIPS & TRICKS'. The bottom left highlights 'GPS Success Button-by-Button' and lists topics covered like 'DIRECT', 'NEAREST', 'ROUTES', 'MOVING MAPS', 'SONAR', 'RADAR', and 'TIDES'. It also lists covered models: LCX-27C, LCX-28C HD, LCX-37C, LCX-38C HD, LCX-112C, LCX-113C HD. The price '$24.95 US' is visible at the bottom right.

The checklist is engineered for maximum readability and clarity, with large type and a thoughtful design that guides users

through each screen, menu, and step of their Lowrance GPS unit. Its tabbed sections allow for quick navigation to specific procedures.

Models Covered

This quick reference guide specifically covers the following Lowrance LCX Series models:

- Lowrance LCX-27c
- Lowrance LCX-28c HD
- Lowrance LCX-37c
- Lowrance LCX-38c HD
- Lowrance LCX-112c
- Lowrance LCX-113c HD

Note: Other Lowrance models may be covered by separate Qref publications.

Using Your Qref Checklist

The Qref checklist is designed for immediate and practical use. Follow these general guidelines to get the most out of your quick reference guide:

1. **Familiarization:** Begin by reviewing the "Unit Overview" section to understand the general layout and key features of your Lowrance LCX unit as presented in the guide.
2. **Navigation:** Utilize the sturdy 1/4" (60mm) side tabs to quickly locate specific topics or procedures. The guide's organization into standardized sections facilitates rapid access to information.
3. **Step-by-Step Procedures:** For detailed operations, follow the "Button-by-Button" instructions. These procedures are designed to guide you through each screen and menu option on your GPS unit.
4. **"You Are Here" Feature:** Refer to the unique "You Are Here" section if you find yourself lost within your GPS unit's menu system. This feature intelligently displays all possible screens and provides navigation paths.

Operating Instructions

This guide provides detailed instructions for various operational aspects of your Lowrance LCX Series GPS unit. Key topics covered include:

- **Direct Navigation:** Procedures for setting a direct course to a specific waypoint.
- **Nearest Function:** How to find the nearest points of interest, such as marinas, fuel, or hazards.
- **Routes Management:** Creating, saving, and navigating pre-planned routes.
- **Moving Maps:** Understanding and utilizing the real-time map display for navigation.
- **SONAR Operation:** Interpreting SONAR readings for depth, fish finding, and bottom composition.
- **RADAR Integration:** (If applicable to your model) Basic operation and interpretation of RADAR displays.
- **Tides Information:** Accessing and understanding tidal data for safe navigation.

Each topic is presented with clear, illustrated instructions to ensure ease of understanding and application.

Care and Durability

The Qref checklist is built for longevity and resilience in marine environments. To maintain its condition:

- The guide features an *indestructible industrial-grade matte laminate* that protects the full-color pages. This laminate also helps reduce glare and improves readability in various lighting conditions.
- The spiral binding is designed to be robust, preventing crushing and ensuring pages do not slip out, unlike traditional metal bindings.
- While durable, avoid prolonged exposure to direct sunlight or extreme temperatures to preserve the print quality and material integrity over time.
- Clean the laminated pages with a soft, damp cloth if necessary. Avoid abrasive cleaners.

Troubleshooting and Tips

This quick reference guide is designed to assist in resolving common operational queries and maximizing your GPS unit's potential. While it does not cover device repair, it provides solutions for navigation and feature usage challenges.

- If you encounter difficulty navigating the GPS unit's menus, consult the "You Are Here" section for visual guidance on screen transitions.
- For specific function issues (e.g., SONAR not displaying data), refer to the relevant operational section for correct setup and interpretation steps.
- The "Tips & Tricks" section (indicated by a tab on the physical guide) offers shortcuts and advanced features to enhance your user experience.

For issues beyond the scope of this quick reference, refer to the official Lowrance user manual for your specific model or contact Lowrance customer support.

Specifications

Attribute	Detail
Product Type	Marine Quick Reference Checklist / User Guide
Binding	Spiral-bound (top)
Dimensions (W x H)	4.5" (114mm) x 8" (203mm)
Print Length	31 pages
Lamination	Industrial-grade matte laminate
Publisher	Qref Quick Reference Media
Publication Date	January 1, 2008
ISBN-10	1607860155
ISBN-13	978-1607860150
Item Weight	8 ounces

Warranty Information

This Qref Quick Reference Checklist is a third-party publication designed to assist users of Lowrance products. It does not come with a separate warranty from Qref Quick Reference Media beyond standard consumer rights for printed materials. For warranty information regarding your Lowrance LCX Series GPS unit, please refer to the official documentation

provided by Lowrance or visit the official Lowrance website.

Customer Support

For support related to the content or usage of this Qref Quick Reference Checklist, please refer to the publisher's contact information if available within the guide itself. For technical support, service, or warranty claims concerning your Lowrance LCX Series GPS unit, please contact Lowrance directly:

Lowrance Official Website: www.lowrance.com (Please check for the most current contact information and support resources.)

Lowrance Customer Service: Refer to the Lowrance website for phone numbers and support hours specific to your region.

© 2008 Qref Quick Reference Media. All rights reserved. Lowrance is a registered trademark of Navico, Inc.

Related Documents - LCX-27c, LCX-28c HD, LCX-37c, LCX-38c HD, LCX-112c, LCX-113c HD

	Lowrance LCX Series Fish-finding Sonar & Mapping GPS: Operation Manual Comprehensive operation manual for Lowrance LCX series fish-finding sonar and mapping GPS units, covering installation, sonar and GPS functions, system setup, and troubleshooting.
	Quick Installation Guide for WiFi Adapter A concise guide to installing and connecting the WiFi adapter, including hardware connection, driver installation, and troubleshooting tips.
	Andover Controls LCX 890 Series Controller Installation Guide Comprehensive installation guide for Andover Controls LCX 890 and LCX 898 series lighting controllers. Covers site setup, wiring, power requirements, and system integration with Infinet and SmartSensor modules.
	M-95A WiFi Repeater Quick Installation Guide A concise guide to installing and setting up the M-95A WiFi Repeater, covering repeater and AP modes, LED and button explanations, and frequently asked questions.
	User Manual for WiFi Repeater This user manual provides instructions for setting up and using the WiFi Repeater in both Repeater and AP modes. It includes troubleshooting tips and answers to frequently asked questions.

[Instructions d'installation pour les unités autonomes au gaz et de climatisation LGX/LCX](#)

Ce manuel fournit des instructions détaillées pour l'installation des unités autonomes au gaz et de climatisation LGX/LCX. Il couvre les procédures de sécurité, les exigences d'installation, les raccordements de conduits, les drains de condensat, le raccordement de gaz et les tests de pression.

Documents - Lowrance – LCX-27c, LCX-28c HD, LCX-37c, LCX-38c HD, LCX-112c, LCX-113c HD



[pdf] Guide

Wireless adapter listing motorguide 80 userfiles file Sonar

Wireless Series Sonar Ready Adapter Listing 2009 MotorGuide MotorGuide Wireless Sonar Ready Motors w ... LCX-113C, LCX-15MT/CT/CI/C, LCX-16CT/CI, LCX17M, LCX-18C*, LCX-19C*, LCX-20C, LCX-25C, LCX-26C HD, **LCX-27C**, **LCX-28C HD**, **LCX-37C**, LCX-38/LCX-38C HD, **LCX-113C HD**, LMS-240, LMS-320/DF, LMS-330C, LMS-332...

lang:en score:78 filesize: 354.65 K page_count: 1 document date: 2009-06-08



[pdf] Guide

Tour Series adapter listing motorguide 80 userfiles file Sonar

Tour Series Sonar Ready Adapter Listing 2009 MotorGuide MotorGuide Digital Tour Series motors offer ... LCX-113C, LCX-15MT/CT/CI/C, LCX-16CT/CI, LCX17M, LCX-18C*, LCX-19C*, LCX-20C, LCX-25C, LCX-26C HD, **LCX-27C**, **LCX-28C HD**, **LCX-37C**, LCX-38/LCX-38C HD, **LCX-113C HD**, LMS-240, LMS-320/DF, LMS-330C, LMS-332...

lang:en score:78 filesize: 305.24 K page_count: 1 document date: 2009-06-08



[pdf] Guide

TransducerAdaptRefSheet v8 060614 motorguide 80 userfiles file Sonar adapter

Transducer and Temperature Sensor Adapters for TOUR Series, Xi5, and WIRELESS Edition Motors TROLLI ... -113C, LCX-15MT/ CT/CI/C, LCX-16CT/CI, LCX-17M, LCX-18C**, LCX-19C**, LCX-20C, LCX-25C, LCX-26C HD, **LCX-27C**, **LCX-28C HD**, **LCX-37C**, LCX-38/LCX-38C HD, **LCX-113C HD**, LMS-240, LMS-320/DF, LMS-330C, LMS-332...

lang:en score:77 filesize: 264.31 K page_count: 1 document date: 2014-06-06



[MotorGuide Transducer & Temperature Sensor Adapters for TOUR & WIRELESS Motors]

Find the correct MotorGuide transducer and temperature sensor adapter for your TOUR Series or WIRELESS Edition trolling motor. Compatible with Garmin, Humminbird, Lowrance, and Eagle sonar systems.

lang:en score:77 filesize: 602.45 K page_count: 1 document date: 2012-03-14

[pdf]

Action Outdoors Limited Transducer Options Available 1 AIRMAR B45T For Lowrance Models HDS 10 5 5x 7 8 LCX 110C 111C HD 112C 113C 17M 20C 25C 26C 27C 28C 38C transducer actionoutdoors kiwi WebRoot ecshared01 Shops ActionFishing 5F7F 9A5A B524 C486 7FB2 AC10 0043 7999 |||

Transducer Options Available 1 AIRMAR B45T For Lowrance Models: HDS-10, HDS-5, HDS-5x, HDS-7, HDS-8, LCX-110C, LCX-111C HD, **LCX-112C**, **LCX-113C HD**, LCX-17M, LCX-20C, LCX-25C, LCX-26C HD, **LCX-27C**, **LCX-28C HD**, **LCX-38C HD**, LMS-335C DF, LMS-337C DF, LMS-339C DF iGPS, LMS-480, LMS-525C DF, LMS-527C DF iG...

lang:en score:75 filesize: 84.46 K page_count: 1 document date: 2020-10-08



[pdf] Warranty Accessories

Sam Brown NAVICO NZ Limited Lowrance Warranty Matrix 2012 lowrance 80 Global Documents Support HDS Fishfinders/chartplotters HDS GPS Chartplotters HDS Fishfinders HDS GPS Chartplotters HDS Fishfi ... DS-7, HDS-8, LCX-110C, LCX-111C HD, **LCX-112C**, **LCX-113C HD**, LCX-17M, LCX-20C, LCX-25C, LCX- 26C HD, **LCX-27C**, **LCX-28C HD**, **LCX-37C**, **LCX-38C HD**, LMS-332C, LMS-334C iGPS, LMS-480, LMS-520C, LMS-522C iGPS...

lang:en score:68 filesize: 471.47 K page_count: 12 document date: 2012-02-08



[Lowrance LCX Series Fish-finding Sonar & Mapping GPS: Operation Manual]

Comprehensive operation manual for Lowrance LCX series fish-finding sonar and mapping GPS units, covering installation, sonar and GPS functions, system setup, and troubleshooting.

lang:en score:67 filesize: 12.34 M page_count: 232 document date: 2007-02-01



[pdf]

Microsoft Word navionics compatibility chart dot shawn fuller psicompany man prod info

2612 Pacific Highway East Tacoma, Washington 98424 Tel: 800-826-2907 / Fax; 253-922-2650 Navionics Compatibility Chart x COMPATIBLE o COMPATIBLE WITH MOST FEATURES s COMPATIBLE WITH SPECIAL ORDER PRODUCTS ONLY DeLorme MARINE CHARTS LAKE MAPS MODEL CHIP CLASSIC SILVER GOLD PLATINUM PLATINUM HOT...

lang:de score:66 filesize: 268.16 K page_count: 7 document date: 2010-01-15



[pdf] User Manual Instructions Decleration of Conformity

Microsoft Word Navico 2 kW and 4kW Radar Installation Manual doc dave fereday SVB simrad yachting lowrance northstarnav Brands by Leader in Marine Electronics manual 2019 10 01 14 56 54 21e9017491673902087f468e9a98512e media1 svb media de snr 512458

Installation Manual Navico Radar 2kW and 4kW English www.lowrance.com www.northstarnav.com. www.sim ... Map 7300c HD, GlobalMap 8200c, GlobalMap 8300c HD, GlobalMap 9300c HD, GlobalMap 9200c, LCX-38c HD, LCX-27c, LCX-37c, LCX-28c HD, LCX-112c, LCX-113c HD, LMS-520c, LMS-522c iGPS, LMS-522c iGPS Ice Mach...

lang:en score:64 filesize: 6.76 M page_count: 80 document date: 2019-10-01



LOWRANCE
www.lowrance.com

Pub. 988-0151-511

LCX-27C; LCX-28C HD
LCX-37C; LCX-38C HD
LCX-112C; LCX-113C HD
Fish-finding Sonar & Mapping GPS
Operation Instructions

[pdf] User Manual Owner's Manual Instructions

LCX 113C HD 12C 38C 37C 28C 27C Manual Lowrance GPS Central without notice All screens in this manual are simulated On the cover shown NMEA 2000® Certification Pending For free owner s manuals and LCX113 112 38 37 28 27 0151 511 12 08 06 gpscentral ca

www.lowrance.com Pub. 988-0151-511 **LCX-27C**; **LCX-28C HD LCX-37C**; **LCX-38C HD LCX-112C**; **LCX-113C HD** Fish-finding Sonar Mapping GPS Operation Instructions Copyright 2006 Lowrance Electronics, Inc. All rights reserved. No part of this manual may be copied, reproduced, republished, transmitted or d...

lang:en score:62 filesize: 12.33 M page_count: 232 document date: 2007-02-02

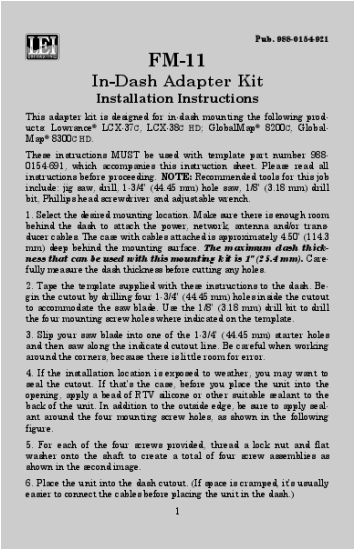

Pub. 988-0154-921

FM-11
In-Dash Adapter Kit
Installation Instructions

This adapter kit is designed for in-dash mounting the following products: Lowrance® LCX 37C, LCX 38C HD, GlobalMap® 8200C, GlobalMap® 8300C HD.

These instructions MUST be used with template part number 988-0154-691, which accompanies this instruction sheet. Please read all instructions before proceeding. **NOTE:** Recommended tools for this job include: jig saw, drill, 1-3/4" (44.45 mm) hole saw, 1/8" (3.18 mm) drill bit, Phillips head screwdriver, and adjustable wrench.

1. Select the desired mounting location. Make sure there is enough room behind the dash to attach the power, network, antenna and/or transducer cables. The case with cables attached is approximately 4.50" (114.3 mm) deep behind the mounting surface. ***The maximum dash thickness that can be used with this mounting kit is 1" (25.4 mm).*** Carefully measure the dash thickness before cutting any holes.

2. Tape the template supplied with these instructions to the dash. Begin the cutout by drilling four 1-3/4" (44.45 mm) holes inside the cutout to accommodate the saw blade. Use the 1/8" (3.18 mm) drill bit to drill the four mounting screw holes where indicated on the template.

3. Slip your saw blade into one of the 1-3/4" (44.45 mm) starter holes and then saw along the indicated cutout line. Be careful when working around the corners, because there is little room for error.

4. If the installation location is exposed to weather, you may want to seal the cutout. If that's the case, before you place the unit into the opening, apply a bead of RTV silicone or other suitable sealant to the back of the unit. In addition to the outside edge, be sure to apply sealant around the four mounting screw holes, as shown in the following figure.

5. For each of the four screws provided, thread a lock nut and flat washer onto the shaft to create a total of four screw assemblies as shown in the second image.

6. Place the unit into the dash cutout. (If space is cramped, it's usually easier to connect the cables before placing the unit in the dash.)

1

[pdf] Instructions

FM 11 In Dash Mounting Instructions for the LCX 37C 38C HD GlobalMap 8200C and 8300C Lowrance FM11 DashMount Inst 0154 921 021507 lowrance Root Documents

Pub. 988-0154-921 FM-11 In-Dash Adapter Kit Installation Instructions This adapter kit is designed for in-dash mounting the following products: Lowrance **LCX-37C**, **LCX-38C HD**; GlobalMap 8200C, GlobalMap 8300C HD. These instructions MUST be used with template part number 9880154-691, which accompanies ...

lang:en score:60 filesize: 223.23 K page_count: 4 document date: 2007-07-12

[pdf] User Manual Owner's Manual Specifications Decleration of Conformity Accessories

Microsoft Word 0161 012 Radar Operation 7 16 07 doc van eby RadarOperation 071607 test new lowrance 80 Root Lowrance Documents |||

www.lowrance.com Pub. 988-0161-012 Radar Operation Instruction Manual Copyright 2007 Lowrance E ... Models Covered This manual covers the following radar-compatible display units: LCX25c, LCX-26c HD, LCX-27c, LCX-28c HD, LCX-37c, LCX-38c HD, LCX110c, LCX-111c HD, LCX-112c, LCX-113c HD, LMS-520c, LMS...

lang:en score:60 filesize: 2.01 M page_count: 68 document date: 2007-09-13



[pdf] User Manual Installation Guide Instructions Guide

Navico 2kW Radar Installation Manual NAVICO lowrance lra busse yachtshop de

Navico Marine Network Systems 2 kW Radar Installation Guide MN000802A-G 1 2 kW Radar Installation ... p 5200c Globalmap 5300c iGPS Globalmap Baja 540c LCX-113c HD LCX-112c LCX-38c HD LCX-37c LCX-28c HD LCX-27c LMS-520c LMS-522c iGPS LMS-525c DF LMS-527c DF iGPS X510c X515c DF To ensure that scanners h...

lang:en score:59 filesize: 2.25 M page_count: 71 document date: 2008-08-15



Navico Radar 2kW and 4kW Installation Manual

Comprehensive installation manual for Navico 2kW and 4kW marine radar systems, covering installation, connection, setup, and troubleshooting for Simrad, Northstar, and Lowrance displays.

lang:en score:56 filesize: 6.77 M page_count: 80 document date: 2009-08-25

[pdf] User Manual Owner's Manual Specifications Accessories

Radar Operation Lowrance 21 ore fa — This manual covers all display units compatible with at press time For free owner s manuals and the most current information on this product 648902 archive org manualsbase id |||

Pub. 988-0161-10B Radar Operation Instruction Manual Copyright 2008 Navico. All rights reserved. ... 8c, GlobalMap 8300c, LCX-37c, GlobalMap 8200c, GlobalMap Baja 840c, LCX-28c HD, GlobalMap 7300c HD, LCX-27c, GlobalMap 7200c, LMS-520c, LMS-522c iGPS, LMS-522c iGPS IceMachine, LMS-525c DF, LMS-527c D...

lang:en score:51 filesize: 1.41 M page_count: 48 document date: 2009-02-04



[pdf]

08 27022 cdr Cody Lowrance Summer Rebate Coupon LCX LMS Final gpscentral ca products lowrance

Get up to 300 back with Mail-In Rebates on Select Lowrance Products To Receive Your Rebate: Purchase a Select Lowrance Product. Purchase must be made between 7/08/08 and 8/30/08. Complete and mail this form by 9/30/08. Include the original or a copy of the UPC Bar Code from your product box. ...

lang:en score:50 filesize: 38.67 K page_count: 1 document date: 2008-07-02



[pdf] Guide

GPS Plotter Cards Compatibility Guide xlsx scosta CHARTPLOTTER COMPATIBILITY GUIDE Landfall Navigation 12 lug 2021 — HELIX 5 DI XD SONAR SI KVD Hook Reveal series Lowrance Geonav Available through dealers only TMQ C Plot Nav navionics compatibility guide landfallnavigation product assets manuals |||

Revised 7/12/2021 CHARTPLOTTER PRODUCTS COMPATIBILITY GUIDE Navionics Platinum BRAND MODEL Some Navionics products and GPS devices listed here may not be available in your area. Actia Actia Alphatron B G FF-901 Zeus3S Glass Helm; Zeus3S; Zeus3; Zeus2 Glass Helm; Vulcan 7R, 9, 12 Vulcan 5,...

lang:it score:46 filesize: 310.63 K page_count: 2 document date: 2021-08-10

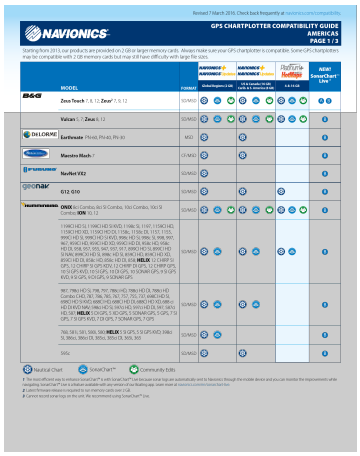

[pdf] Guide

Americas Compat Guide Navionics Cartography SD Cartridge USA And Canada Camping World americas compatibility guide mar16 campingworld on demandware static Sites CampingWorldAutobahn Library default dw53cd8b34 manuals |||

Revised 7 March 2016. Check back frequently at navionics.com/compatibility. GPS CHARTPLOTTER COMPATIBILITY GUIDE AMERICAS PAGE 1 / 3 Starting from 2013, our products are provided on 2 GB or larger memory cards. Always make sure your GPS chartplotter is compatible. Some GPS chartplotters may be comp...

lang:en score:43 filesize: 769.08 K page_count: 3 document date: 2016-03-14

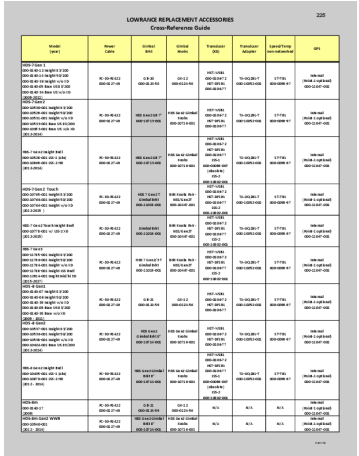

[pdf] Accessories Catalog

Electronics Radios John LOWRANCE REPLACEMENT ACCESSORIES Cross Reference LCX 112C 000 0117 92 Combo 93 DF 94 w o XD Lowrance X47 Eagle Cuda s Humminbird Piranha 1 Ball 2 cdnmedia endeavorsuite images organizations 4119b543 9339 4a4a 9677 deb4f0b88bf3 Accessory Catalog 2021 |||

Model year HDS 7 Gen 1 000 0140 12 Insight 83/200 000 0140 14 Insight 50/200 000 0140 36 Insight w/o XD 000 0140 05 Base US 83/200 000 0140 34 Base US w/o XD 2009 2011 HDS 7 Gen2 000 10530 001 Insight 83/200 000 10529 001 Insight 50/200 000 10531 001 Insight w/o XD 000 10533 001 Base US 83/200 0...

lang:de score:41 filesize: 2.97 M page_count: 34 document date: 2021-07-26

[pdf] User Manual

Lowrance X 4 Pro Manual Pdf OM IM 988 xxxx xx A User Search Engine 14 cdnmedia endeavorsuite images organizations 12e0fddd b21d 41db 9c8f 8511d30303b3 migration boatstore |||

DOMINATE WITH HYBRID DUAL IMAGING. Introducing our NEW, affordable, easy-to-use Elite-5 HDI series. ... BL 000-0127-05 103013 209 LOWRANCE REPLACEMENT ACCESSORIES Cross-Reference Guide Model year **LCX-27C** 000-0123-12 Combo 000-0123-13 DF Combo 000-0123-11 DF Sonar only 000-0123-10 200k only 000-0...

lang:en score:40 filesize: 3.57 M page_count: 26 document date: 2014-02-04

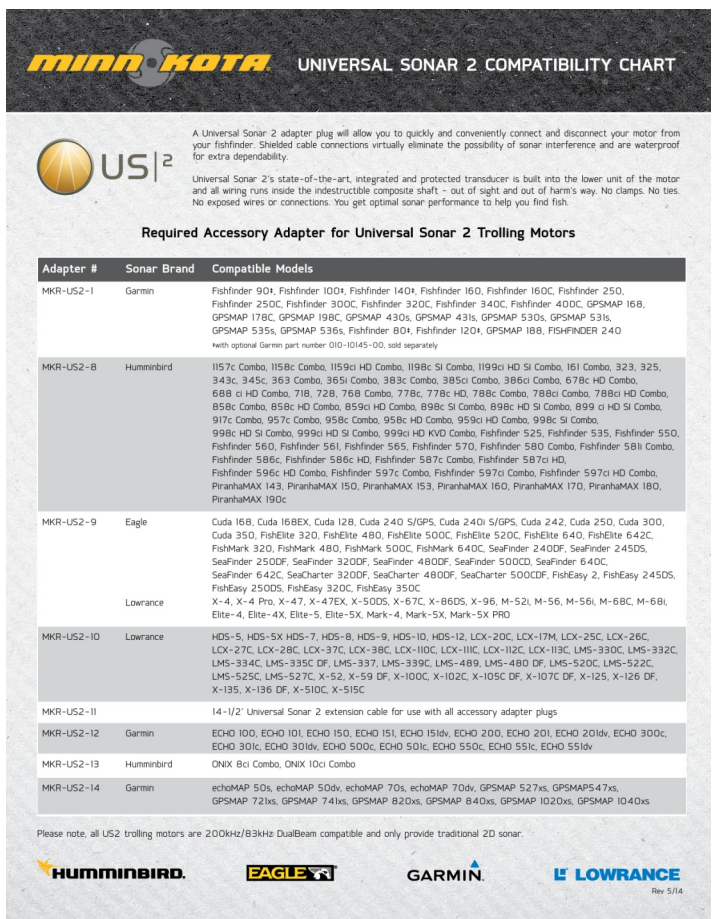

MINN KOTA UNIVERSAL SONAR 2 COMPATIBILITY CHART

US|2

A Universal Sonar 2 adapter plug will allow you to quickly and conveniently connect and disconnect your motor from your fishfinder. Shielded cable connections virtually eliminate the possibility of sonar interference and are waterproof for extra dependability.

Universal Sonar 2's state-of-the-art, integrated and protected transducer is built into the lower unit of the motor and all wiring runs inside the indestructible composite shaft - out of sight and out of harm's way. No clamps. No ties. No exposed wires or connections. You get optimal sonar performance to help you find fish.

Required Accessory Adapter for Universal Sonar 2 Trolling Motors

Adapter #	Sonar Brand	Compatible Models
MKR-US2-1	Garmin	Fishfinder 90‡, Fishfinder 100‡, Fishfinder 140‡, Fishfinder 160, Fishfinder 160C, Fishfinder 250, Fishfinder 250C, Fishfinder 300C, Fishfinder 320C, Fishfinder 340C, Fishfinder 400C, GPSMAP 168, GPSMAP 178C, GPSMAP 198C, GPSMAP 430s, GPSMAP 431s, GPSMAP 530s, GPSMAP 531s, GPSMAP 535s, GPSMAP 536s, Fishfinder 80‡, Fishfinder 120‡, GPSMAP 188, FISHFINDER 240 ‡with optional Garmin part number 010-10145-00, sold separately
MKR-US2-8	Humminbird	1157c Combo, 1158c Combo, 1159ci HD Combo, 1198c SI Combo, 1199ci HD SI Combo, 161 Combo, 323, 325, 343c, 345c, 363 Combo, 365i Combo, 383c Combo, 385ci Combo, 386ci Combo, 678c HD Combo, 688 ci HD Combo, 718, 728, 768 Combo, 778c, 778c HD, 788c Combo, 788ci Combo, 788ci HD Combo, 858c Combo, 858c HD Combo, 859ci HD Combo, 898c SI Combo, 898c HD SI Combo, 899 ci HD SI Combo, 917c Combo, 957c Combo, 958c Combo, 958c HD Combo, 959ci HD Combo, 998c SI Combo, 998c HD SI Combo, 999ci HD SI Combo, 999ci HD KVD Combo, Fishfinder 525, Fishfinder 535, Fishfinder 550, Fishfinder 560, Fishfinder 561, Fishfinder 565, Fishfinder 570, Fishfinder 580 Combo, Fishfinder 581i Combo, Fishfinder 586c, Fishfinder 586c HD, Fishfinder 587c Combo, Fishfinder 587ci HD, Fishfinder 596c HD Combo, Fishfinder 597c Combo, Fishfinder 597ci Combo, Fishfinder 597ci HD Combo, PiranhaMAX 143, PiranhaMAX 150, PiranhaMAX 153, PiranhaMAX 160, PiranhaMAX 170, PiranhaMAX 180, PiranhaMAX 190c
MKR-US2-9	Eagle	Cuda 168, Cuda 168EX, Cuda 128, Cuda 240 S/GPS, Cuda 240i S/GPS, Cuda 242, Cuda 250, Cuda 300, Cuda 350, FishElite 320, FishElite 480, FishElite 500C, FishElite 520C, FishElite 640, FishElite 642C, FishMark 320, FishMark 480, FishMark 500C, FishMark 640C, SeaFinder 240DF, SeaFinder 245DS, SeaFinder 250DF, SeaFinder 320DF, SeaFinder 480DF, SeaFinder 500CD, SeaFinder 640C, SeaFinder 642C, SeaCharter 320DF, SeaCharter 480DF, SeaCharter 500CDF, FishEasy 2, FishEasy 245DS, FishEasy 250DS, FishEasy 320C, FishEasy 350C
	Lowrance	X-4, X-4 Pro, X-47, X-47EX, X-50DS, X-67C, X-86DS, X-96, M-52i, M-56, M-56i, M-68C, M-68i, Elite-4, Elite-4X, Elite-5, Elite-5X, Mark-4, Mark-5X, Mark-5X PRO
MKR-US2-10	Lowrance	HDS-5, HDS-5X HDS-7, HDS-8, HDS-9, HDS-10, HDS-12, LCX-20C, LCX-17M, LCX-25C, LCX-26C, LCX-27C, LCX-28C, LCX-37C, LCX-38C, LCX-110C, LCX-111C, LCX-112C, LCX-113C, LMS-330C, LMS-332C, LMS-334C, LMS-335C DF, LMS-337, LMS-339C, LMS-489, LMS-480 DF, LMS-520C, LMS-522C, LMS-525C, LMS-527C, X-52, X-59 DF, X-100C, X-102C, X-105C DF, X-107C DF, X-125, X-126 DF, X-135, X-136 DF, X-510C, X-515C
MKR-US2-11		14-1/2' Universal Sonar 2 extension cable for use with all accessory adapter plugs
MKR-US2-12	Garmin	ECHO 100, ECHO 101, ECHO 150, ECHO 151, ECHO 151dv, ECHO 200, ECHO 201, ECHO 201dv, ECHO 300c, ECHO 301c, ECHO 301dv, ECHO 500c, ECHO 501c, ECHO 550c, ECHO 551c, ECHO 551dv
MKR-US2-13	Humminbird	ONIX 8ci Combo, ONIX 10ci Combo
MKR-US2-14	Garmin	echoMAP 50s, echoMAP 50dv, echoMAP 70s, echoMAP 70dv, GPSMAP 527xs, GPSMAP547xs, GPSMAP 721xs, GPSMAP 741xs, GPSMAP 820xs, GPSMAP 840xs, GPSMAP 1020xs, GPSMAP 1040xs

Please note, all US2 trolling motors are 200kHz/83kHz DualBeam compatible and only provide traditional 2D sonar.

HUMMINBIRD. EAGLE GARMIN LOWRANCE

Rev 5/14

[pdf] Accessories Borchure

Required Accessory Adapter for Universal Sonar 2 Trolling Motors s state of the art integrated and protected transducer is built into lower unit motor all wiring runs inside indestructible composite shaft out sight harm way No clamps ties exposed wires or connections You get optimal sonar performance to help you find fish UNIVERSAL SONAR COMPATIBILITY CHART A adapter plug will allow quickly conveniently connect disconnect your from fishfinder Shielded cable A1lfUNcNa4L us2 chart MK US2CompatibilityChart May2014 28455BR US2 Compatibility Chart images na ssl amazon I mk factoryoutletstore content minn kota basspro scene7 BassPro 99 80 productimageserver literature brochure minnkotamotors WorkArea DownloadAsset aspx id 1420

UNIVERSAL SONAR 2 COMPATIBILITY CHART A Universal Sonar 2 adapter plug will allow you to quickly an ... O Lowrance HDS-5, HDS-5X HDS-7, HDS-8, HDS-9, HDS-10, HDS-12, LCX-20C, LCX-17M, LCX-25C, LCX-26C, **LCX-27C**, LCX-28C, **LCX-37C**, LCX-38C, LCX-110C, LCX-111C, **LCX-112C**, LCX-113C, LMS-330C, LMS-332C, LMS-...

lang:en score:40 filesize: 1.72 M page_count: 1 document date: 2014-05-07

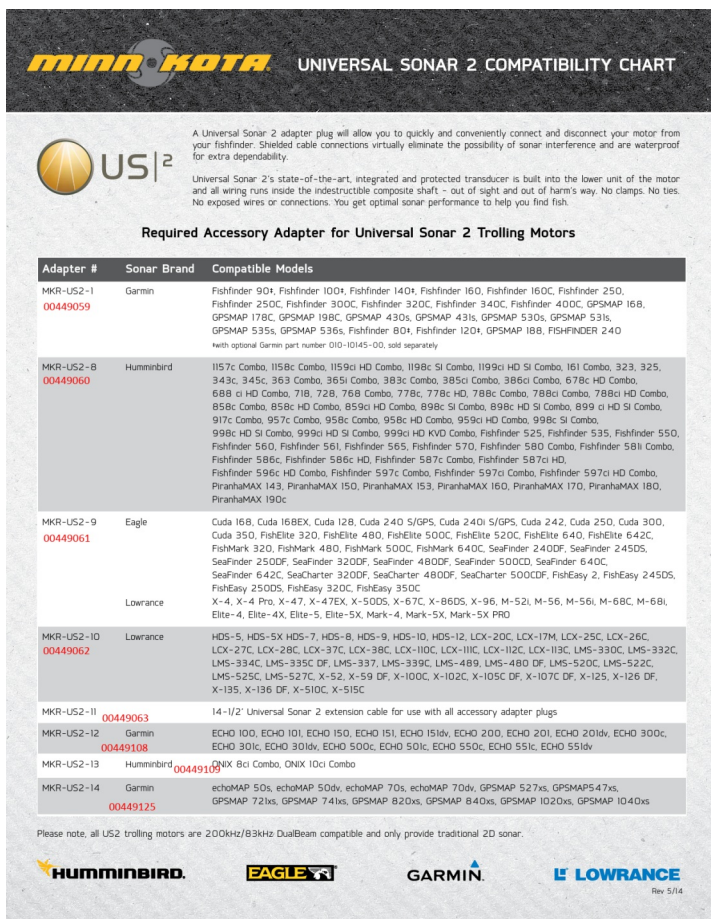

MINN KOTA UNIVERSAL SONAR 2 COMPATIBILITY CHART

US|2

A Universal Sonar 2 adapter plug will allow you to quickly and conveniently connect and disconnect your motor from your fishfinder. Shielded cable connections virtually eliminate the possibility of sonar interference and are waterproof for extra dependability.

Universal Sonar 2's state-of-the-art, integrated and protected transducer is built into the lower unit of the motor and all wiring runs inside the indestructible composite shaft - out of sight and out of harm's way. No clamps. No ties. No exposed wires or connections. You get optimal sonar performance to help you find fish.

Required Accessory Adapter for Universal Sonar 2 Trolling Motors

Adapter #	Sonar Brand	Compatible Models
MKR-US2-1 00449059	Garmin	Fishfinder 90‡, Fishfinder 100‡, Fishfinder 140‡, Fishfinder 160, Fishfinder 160C, Fishfinder 250, Fishfinder 250C, Fishfinder 300C, Fishfinder 320C, Fishfinder 340C, Fishfinder 400C, GPSMAP 168, GPSMAP 178C, GPSMAP 198C, GPSMAP 430s, GPSMAP 431s, GPSMAP 530s, GPSMAP 531s, GPSMAP 535s, GPSMAP 536s, Fishfinder 80‡, Fishfinder 120‡, GPSMAP 188, FISHFINDER 240 ‡with optional Garmin part number 010-10145-00, sold separately
MKR-US2-8 00449060	Humminbird	1157c Combo, 1158c Combo, 1159ci HD Combo, 1198c SI Combo, 1199ci HD SI Combo, 161 Combo, 323, 325, 343c, 345c, 363 Combo, 365i Combo, 383c Combo, 385ci Combo, 386ci Combo, 678c HD Combo, 688 ci HD Combo, 718, 728, 768 Combo, 778c, 778c HD, 788c Combo, 788ci Combo, 788ci HD Combo, 858c Combo, 858c HD Combo, 859ci HD Combo, 898c SI Combo, 898c HD SI Combo, 899 ci HD SI Combo, 917c Combo, 957c Combo, 958c Combo, 958c HD Combo, 959ci HD Combo, 998c SI Combo, 998c HD SI Combo, 999ci HD SI Combo, 999ci HD KVD Combo, Fishfinder 525, Fishfinder 535, Fishfinder 550, Fishfinder 560, Fishfinder 561, Fishfinder 565, Fishfinder 570, Fishfinder 580 Combo, Fishfinder 581i Combo, Fishfinder 586c, Fishfinder 586c HD, Fishfinder 587c Combo, Fishfinder 587ci HD, Fishfinder 596c HD Combo, Fishfinder 597c Combo, Fishfinder 597ci Combo, Fishfinder 597ci HD Combo, PiranhaMAX 143, PiranhaMAX 150, PiranhaMAX 153, PiranhaMAX 160, PiranhaMAX 170, PiranhaMAX 180, PiranhaMAX 190c
MKR-US2-9 00449061	Eagle	Cuda 168, Cuda 168EX, Cuda 128, Cuda 240 S/GPS, Cuda 240i S/GPS, Cuda 242, Cuda 250, Cuda 300, Cuda 350, FishElite 320, FishElite 480, FishElite 500C, FishElite 520C, FishElite 640, FishElite 642C, FishMark 320, FishMark 480, FishMark 500C, FishMark 640C, SeaFinder 240DF, SeaFinder 245DS, SeaFinder 250DF, SeaFinder 320DF, SeaFinder 480DF, SeaFinder 500CD, SeaFinder 640C, SeaFinder 642C, SeaCharter 320DF, SeaCharter 480DF, SeaCharter 500CDF, FishEasy 2, FishEasy 245DS, FishEasy 250DS, FishEasy 320C, FishEasy 350C
	Lowrance	X-4, X-4 Pro, X-47, X-47EX, X-50DS, X-67C, X-86DS, X-96, M-52i, M-56, M-56i, M-68C, M-68i, Elite-4, Elite-4X, Elite-5, Elite-5X, Mark-4, Mark-5X, Mark-5X PRO
MKR-US2-10 00449062	Lowrance	HDS-5, HDS-5X HDS-7, HDS-8, HDS-9, HDS-10, HDS-12, LCX-20C, LCX-17M, LCX-25C, LCX-26C, LCX-27C, LCX-28C, LCX-37C, LCX-38C, LCX-110C, LCX-111C, LCX-112C, LCX-113C, LMS-330C, LMS-332C, LMS-334C, LMS-335C DF, LMS-337, LMS-339C, LMS-489, LMS-480 DF, LMS-520C, LMS-522C, LMS-525C, LMS-527C, X-52, X-59 DF, X-100C, X-102C, X-105C DF, X-107C DF, X-125, X-126 DF, X-135, X-136 DF, X-510C, X-515C
MKR-US2-11 00449063		14-1/2' Universal Sonar 2 extension cable for use with all accessory adapter plugs
MKR-US2-12 00449108	Garmin	ECHO 100, ECHO 101, ECHO 150, ECHO 151, ECHO 151dv, ECHO 200, ECHO 201, ECHO 201dv, ECHO 300c, ECHO 301c, ECHO 301dv, ECHO 500c, ECHO 501c, ECHO 550c, ECHO 551c, ECHO 551dv
MKR-US2-13 00449109	Humminbird	ONIX 8ci Combo, ONIX 10ci Combo
MKR-US2-14 00449125	Garmin	echoMAP 50s, echoMAP 50dv, echoMAP 70s, echoMAP 70dv, GPSMAP 527xs, GPSMAP547xs, GPSMAP 721xs, GPSMAP 741xs, GPSMAP 820xs, GPSMAP 840xs, GPSMAP 1020xs, GPSMAP 1040xs

Please note, all US2 trolling motors are 200kHz/83kHz DualBeam compatible and only provide traditional 2D sonar.

HUMMINBIRD. EAGLE GARMIN LOWRANCE

Rev 5/14

[Minn Kota Universal Sonar 2 Adapter Compatibility Chart]

Find compatible fishfinder models for Minn Kota Universal Sonar 2 adapter plugs, including models from Garmin, Humminbird, Eagle, and Lowrance.

lang:en score:40 filesize: 2.54 M page_count: 1 document date: 2015-09-09

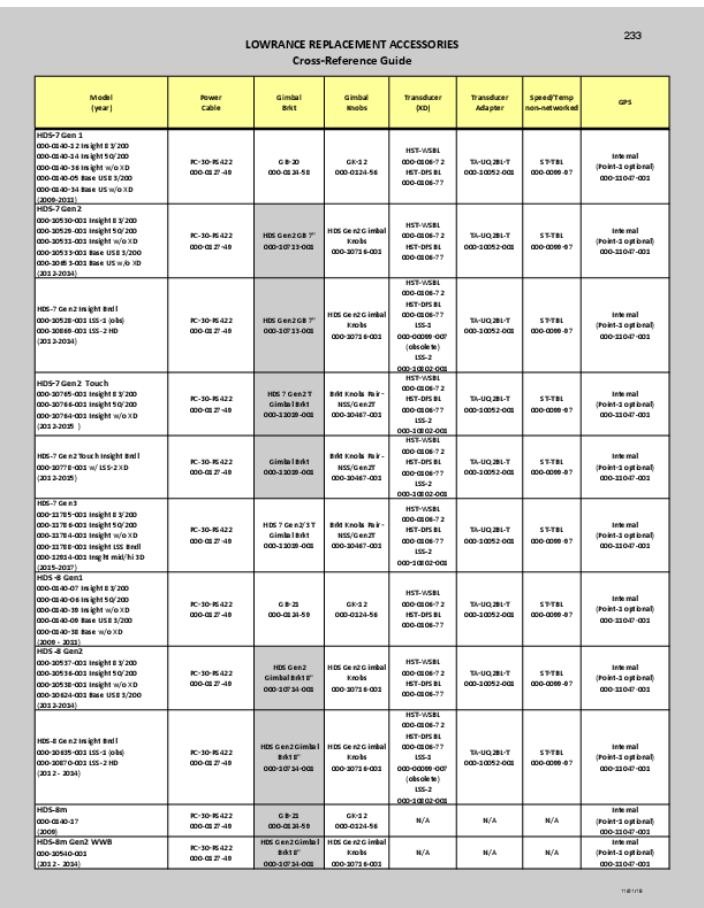

233

LOWRANCE REPLACEMENT ACCESSORIES
Cross-Reference Guide

Model (year)	Power Cable	Gimbal Brkt	Gimbal Knobs	Transducer (XD)	Transducer Adapter	Speed/Temp non-networked	GPS

[pdf] Accessories Catalog

197 300 web John LOWRANCE REPLACEMENT ACCESSORIES Cross ReferenceX 86 DS 000 0110 70 2006 2007 See XD Part GB 14 0101 99 GK 9 Lowrance X47 Eagle Cuda s Humminbird Piranha Description Order No Electronics Radios 37 72cdnmedia endeavorsuite images organizations 4119b543 9339 4a4a 9677 deb4f0b88bf3 Accessory Catalog 2020 Electronics 72 |||

Model year HDS 7 Gen 1 000 0140 12 Insight 83/200 000 0140 14 Insight 50/200 000 0140 36 Insight w/o XD 000 0140 05 Base US 83/200 000 0140 34 Base US w/o XD 2009 2011 HDS 7 Gen2 000 10530 001 Insight 83/200 000 10529 001 Insight 50/200 000 10531 001 Insight w/o XD 000 10533 001 Base US 83/200 0...

lang:de score:39 filesize: 8.26 M page_count: 36 document date: 2020-03-02

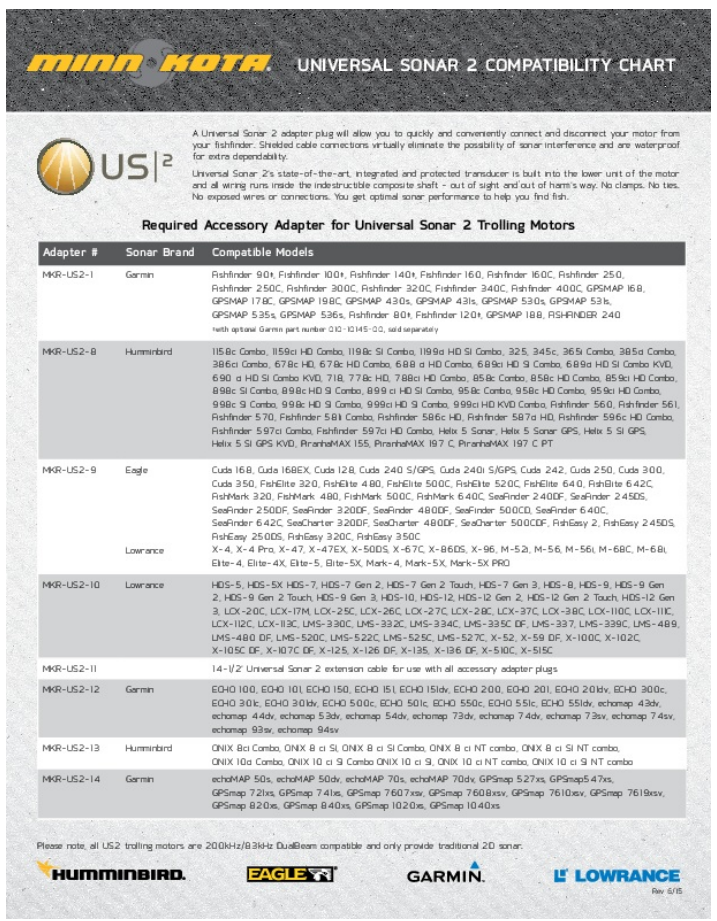
UNIVERSAL SONAR 2 COMPATIBILITY CHART

Required Accessory Adapter for Universal Sonar 2 Trolling Motors

[pdf] Accessories

MK US2CompatibilityChart June2015 humminbird 80 WorkArea DownloadAsset aspx id 7095 |||

UNIVERSAL SONAR 2 COMPATIBILITY CHART Adapter # MKR-US2-1 MKR-US2-8 MKR-US2-9 MKR-US2-10 MKR-US2-11 ... HDS-10, HDS-12, HDS-12 Gen 2, HDS-12 Gen 2 Touch, HDS-12 Gen 3, LCX-20C, LCX-17M, LCX-25C, LCX-26C, **LCX-27C**, LCX-28C, **LCX-37C**, LCX-38C, LCX-110C, LCX-111C, **LCX-112C**, LCX-113C, LMS-330C, LMS-332C, LMS-...

lang:en score:39 filesize: 1.72 M page_count: 1 document date: 2015-06-12

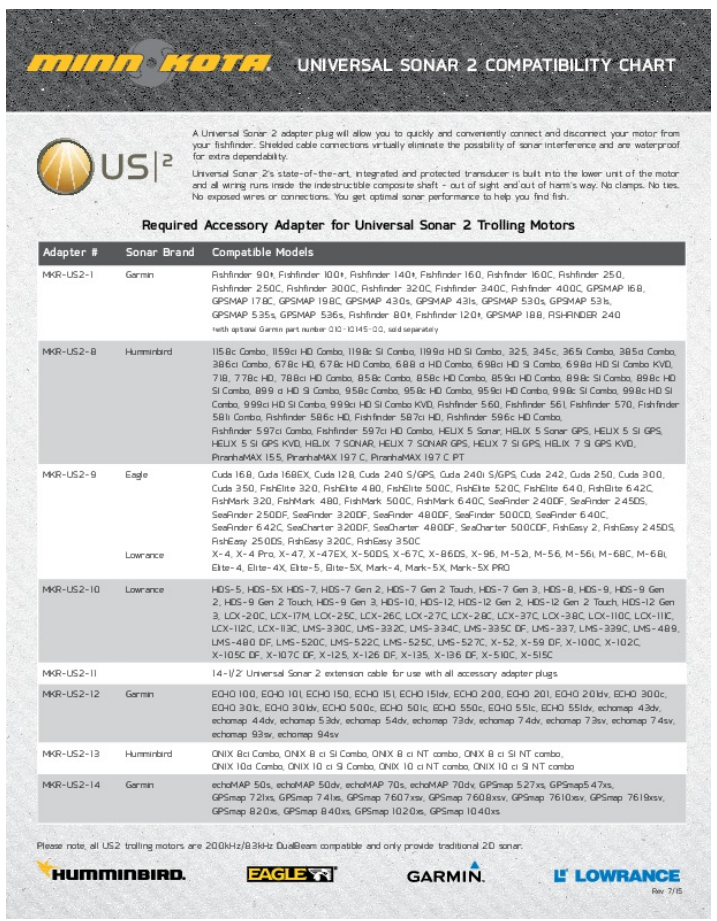
UNIVERSAL SONAR 2 COMPATIBILITY CHART

Required Accessory Adapter for Universal Sonar 2 Trolling Motors

[pdf] Accessories

UNIVERSAL SONAR 2 COMPATIBILITY CHART A Universal Sonar adapter plug will allow you to quickly and conveniently connect disconnect your motor from Minnkota US2CompatibilityChart July2015 gpscentral ca

UNIVERSAL SONAR 2 COMPATIBILITY CHART Adapter # MKR-US2-1 MKR-US2-8 MKR-US2-9 MKR-US2-10 MKR-US2-11 ... HDS-10, HDS-12, HDS-12 Gen 2, HDS-12 Gen 2 Touch, HDS-12 Gen 3, LCX-20C, LCX-17M, LCX-25C, LCX-26C, **LCX-27C**, LCX-28C, **LCX-37C**, LCX-38C, LCX-110C, LCX-111C, **LCX-112C**, LCX-113C, LMS-330C, LMS-332C, LMS-...

lang:en score:39 filesize: 1.73 M page_count: 1 document date: 2015-07-06

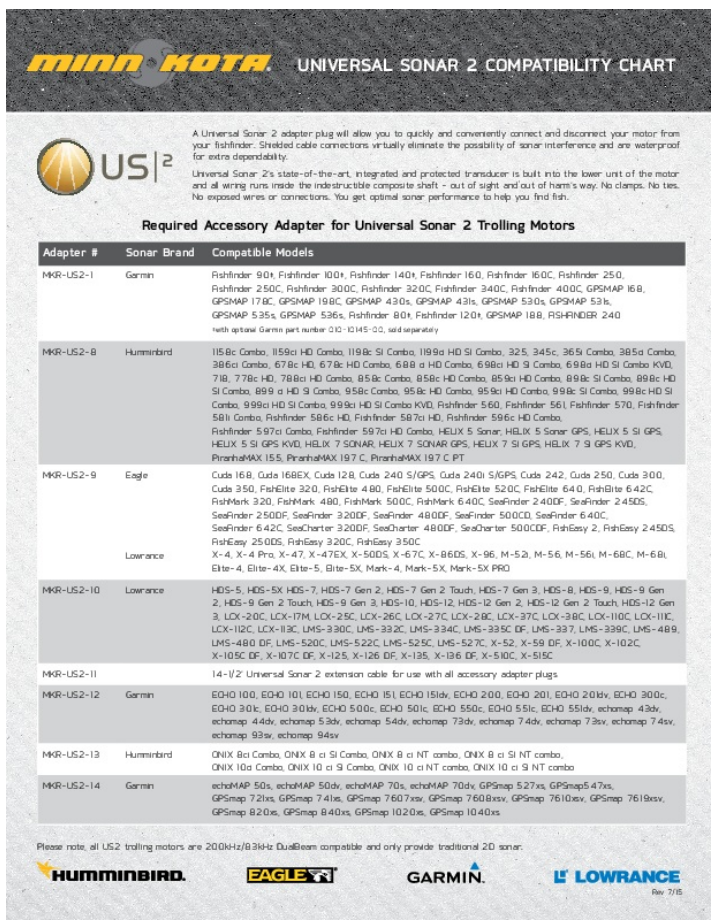
UNIVERSAL SONAR 2 COMPATIBILITY CHART

Required Accessory Adapter for Universal Sonar 2 Trolling Motors

[pdf] Accessories

UNIVERSAL SONAR 2 COMPATIBILITY CHART GPS Central A Universal Sonar adapter plug will allow you to quickly and conveniently connect disconnect your motor from fishfinder MinnKotaUS2Compatibility 2015 basspro scene7 is content BassPro 99

UNIVERSAL SONAR 2 COMPATIBILITY CHART Adapter # MKR-US2-1 MKR-US2-8 MKR-US2-9 MKR-US2-10 MKR-US2-11 ... HDS-10, HDS-12, HDS-12 Gen 2, HDS-12 Gen 2 Touch, HDS-12 Gen 3, LCX-20C, LCX-17M, LCX-25C, LCX-26C, **LCX-27C**, LCX-28C, **LCX-37C**, LCX-38C, LCX-110C, LCX-111C, **LCX-112C**, LCX-113C, LMS-330C, LMS-332C, LMS-...

lang:en score:39 filesize: 1.73 M page_count: 1 document date: 2016-06-02

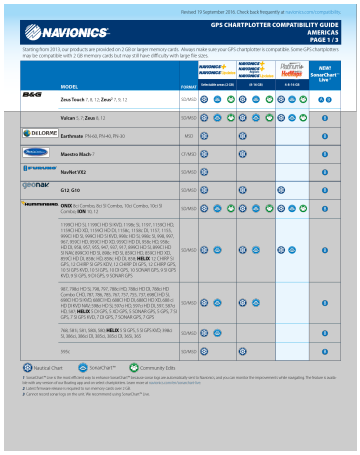

[pdf] Guide

GPS CHARTPLOTTER COMPATIBILITY GUIDE AMERICAS PAGE 1 LCX 113c HD 112c 37c 28c 27c GlobalMap 9300 9200 8300 8200 7300 Fugawi 5 Raymarine Voyage Planner Lowrance Insight Simrad Navionics Chartplotter Compatibility Guide Americas us binnacle srsltid AfmBOopf uPymfETvfie0Cuc3f6geDVo3iJi0ONgNPRq97nXK5AjDlxT 1GPS 1LCX InsightHDS Gen3 12 9 7 Elite Ti SD MSD Built in Wi Fi HDS Gen2 Touch 4 4DS 4m DSI 5m Mark MicroSD only LMS us uPymfETvfie0Cuc3f6geDVo3iJi0ONgNPRq97nXK5AjDlxTus AfmBOooGJw2yD5uGyRV6B6UGU Dh4 Lj7vF2qA6rW 7a57m6QcFbf5Lf LMS HDS 7m 8 8m 10 10m A B Gen1 Insightus 7a57m6QcFbf5Lfus AfmBOoqLqiMFmzHJrDE0Z5b1VL RFUUf98Jkact4fHEVvhITG4jAJZA8 RFUUf98Jkact4fHEVvhITG4jAJZA8us AfmBOoqs5tM8dmbLng7CIbW7720smoNglBSz5kQg Sy8cM3eNma drp4 |||

Revised 19 September 2016. Check back frequently at navionics.com/compatibility. GPS CHARTPLOTTER COMPATIBILITY GUIDE AMERICAS PAGE 1 / 3 Starting from 2013, our products are provided on 2 GB or larger memory cards. Always make sure your GPS chartplotter is compatible. Some GPS chartplotters may be...

lang:en score:37 filesize: 872.38 K page_count: 3 document date: 2016-09-26

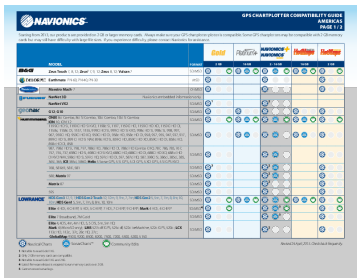

[pdf] Guide

navionics americas compatibility guide rowlandsmarine co uk content |||

GPS CHARTPLOTTER COmPATibiLiTy GuidE AmERiCAS PAGE 1 / 2 Starting from 2013, our products are provided on 2 GB or larger memory cards. Always make sure your GPS chartplotter plotter is compatible. Some GPS chartplotters may be compatible with 2 GB memory cards but may still have difficulty with larg...

lang:en score:36 filesize: 597.27 K page_count: 2 document date: 2015-04-24



The Fishin' Hole 2012 Fishing Tackle Catalogue: Rods, Reels & More

Explore The Fishin' Hole's extensive 2012 Fishing Tackle Catalogue, featuring a vast selection of rods, reels, tackle, and accessories from top brands like Shimano, Abu Garcia, Garmin, Lowrance, and many others.

lang:en score:35 filesize: 16.92 M page_count: 136 document date: 2012-04-03



[pdf] Guide

navionics compatibility guide busse yachtshop de 80

Revised 27 April 2017. Check back frequently at navionics.com/compatibility. GPS CHARTPLOTTER COMPATIBILITY GUIDE EMEAAPAC PAGE 1 / 3 Starting from 2013, our products are provided on 2 GB or larger memory cards. Always make sure your GPS chartplotter is compatible. Some GPS chartplotters may be com...

lang:tl score:34 filesize: 867.88 K page_count: 3 document date: 2017-06-20

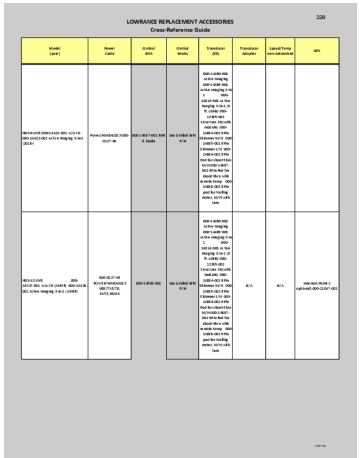

[pdf] Reference Guide Guide Accessories Catalog

Electronics Radios John LOWRANCE REPLACEMENT ACCESSORIES Cross Reference Nov 1 2018 · Lowrance Eagle Large LCD EliteTi HDS Hook2 Humminbird Helix Solix 9 12 Base only Order No 47522T 47525T 47527T 47528T 47523T Retail 2 cdnmedia endeavorsuite images organizations 4119b543 9339 4a4a 9677 deb4f0b88bf3 Accessory Catalog 2022 |||

Model year LOWRANCE REPLACEMENT ACCESSORIES Cross Reference Guide Power Cable Gimbal Brkt Gimbal Knobs Transducer XD Transducer Adapter Speed/Temp non networked 228 GPS HDS 9 LIVE 000 14421 001 w/o XD 000 14422 001 Active Imaging 3 in 1 2018 Power/NMEA0183 000 0127 49 000 14587 001...

lang:en score:34 filesize: 2.85 M page_count: 32 document date: 2022-06-14



[pdf] Guide

Navionics Karten Kompatibilitäts Liste Stand 2017 Busse Yachtshop Datenblätter und Anleitungen navionics compatibility guide busse yachtshop de |||

GPS CHARTPLOTTER COmPATibiLiTy GuidE EmEA-APAC PAGE 1 / 2 Starting from 2013, our products are provided on 2 GB or larger memory cards. Always make sure your GPS chartplotter plotter is compatible. Some GPS chartplotters may be compatible with 2 GB memory cards but may still have difficulty with lar...

lang:nl score:34 filesize: 835.62 K page_count: 2 document date: 2014-03-14

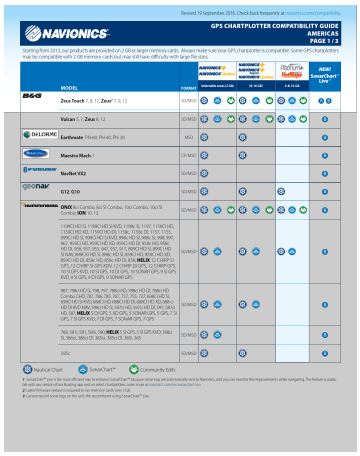

[Navionics GPS Chartplotter Compatibility Guide Americas]

A comprehensive guide to Navionics chart compatibility with various GPS chartplotters in the Americas, detailing model compatibility, memory card requirements, and feature support.

lang:en score:34 filesize: 872.38 K page_count: 3 document date: 2016-09-26

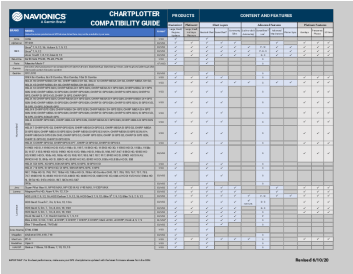

[pdf] Guide

GPS Plotter Cards Compatibility Guide Mark Zajac e97wo6k41pw80ocog004wkkokc8c4c s siteapi org 25a91f67d0c6e9d ru docs |||

CHARTPLOTTER PRODUCTS CONTENT AND FEATURES COMPATIBILITY GUIDE Navionics Platinum Chart Layers Advanced Features BRAND MODEL Some Navionics products and GPS devices listed here may not be available in your area. FORMAT Actia Alphatron B G DeLorme Faria Garmin GeoNav Actia FF-901 Zeus3 7, ...

lang:it score:34 filesize: 149.94 K page_count: 2 document date: 2020-06-11

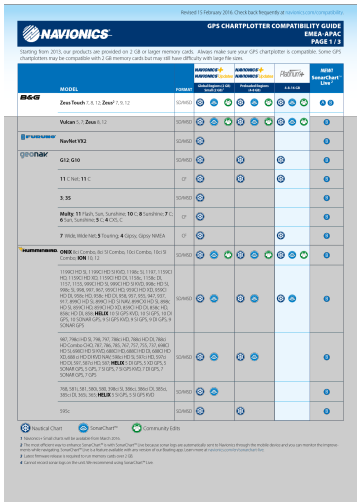

[pdf] Guide

GPS CHARTPLOTTER C O M PAT IBI L IT Y GUID E APAC EA!APAC P AGE 2 3 Starting from 2013 our products are provided on GB or larger memory cards navionics plus compatibility guide 2016 roblmarine hr images 8304 |||

Revised 15 February 2016. Check back frequently at navionics.com/compatibility. GPS CHARTPLOTTER COMPATIBILITY GUIDE EMEAAPAC PAGE 1 / 3 Starting from 2013, our products are provided on 2 GB or larger memory cards. Always make sure your GPS chartplotter is compatible. Some GPS chartplotters may be ...

lang:en score:33 filesize: 641.25 K page_count: 3 document date: 2016-02-15

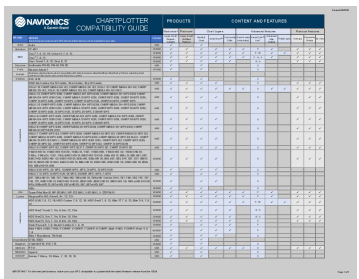

[pdf] Guide

GPS Plotter Cards Compatibility Guide xlsx scosta CHARTPLOTTER COMPATIBILITY GUIDE Central 2020 05 — 5hylvhg %5$1 39 02 6rph 1dylrqlfv surgxfwv dqg *36 ghylfhv olvwhg khuh pd qrw eh dydlodeoh lq rxu duhd 250$7 dujh 6pdoo 5hjlrqv Navionics Americas CompatibilityGuide gpscentral ca 80

CHARTPLOTTER PRODUCTS COMPATIBILITY GUIDE Navionics Platinum Humminbird BRAND Actia Alphatron B G DeLorme Faria Garmin GeoNav Jmc Lorenz MODEL Some Navionics products and GPS devices listed here may not be available in your area. FORMAT Actia FF-901 Zeus3 7, 9, 12, 16; Vulcan 5, 7, 9, 12 Z...

lang:it score:32 filesize: 307.48 K page_count: 2 document date: 2020-08-06

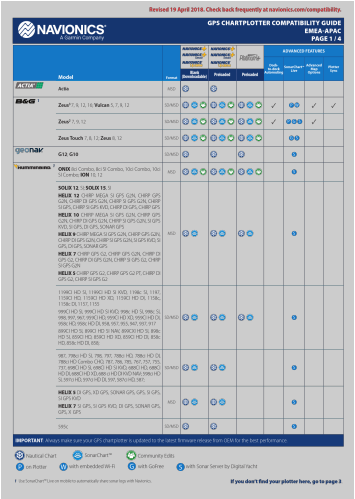

Revised 19 April 2018. Check back frequently at navionics.com/compatibility.

NAVIONICS A Garmin Company

GPS CHARTPLOTTER COMPATIBILITY GUIDE EMEA-APAC PAGE 1 / 4

	Model	Format	NAVIONICS+ NAVIONICS NAVIONICS NAVIONICS		NAVIONICS+ NAVIONICS NAVIONICS NAVIONICS		ADVANCED FEATURES			
			Dock Downloadable	Preloaded	Preloaded		Dock to Dock Autorouting	SonarChart™ Live	Advanced Map Options	Planner Sync
ACTIVE CAPTAIN	Actia	MSD	●	●						
B&G	Zeus³ 7, 9, 12, 16; Vulcan 5, 7, 9, 12	SD/MSD	● ● ●	● ● ●	● ● ●	✓	● ●	✓	✓	
	Zeus² 7, 9, 12	SD/MSD	● ● ●	● ● ●	● ● ●	✓	● ● ●	✓		
	Zeus Touch 7, 9, 12; Zeus 9, 12	SD/MSD	● ● ●	● ● ●	● ● ●		● ●			
garmin	G12, G10	SD/MSD	●	●	●		●			
humminbird	ONIX 8X, Combo, 8x SI Combo, 10x Combo, 10x SI Combo; **ION** 10, 12	MSD	● ● ●	● ● ●	● ● ●		●			
	SOLIX 12, 15; **SOLIX** 15 SI **HELIX 12** CHIRP, MEGA SI GPS, G2N, CHIRP GPS G2N, CHIRP DI GPS G2N, CHIRP SI GPS G2N, CHIRP SI GPS, CHIRP DI GPS, CHIRP GPS **HELIX 10** CHIRP, MEGA SI GPS G2N, CHIRP GPS G2N, CHIRP DI GPS G2N, CHIRP SI GPS G2N, SI GPS, DI GPS, SONAR GPS **HELIX 9** CHIRP, MEGA SI GPS G2N, CHIRP GPS G2N, CHIRP DI GPS G2N, CHIRP SI GPS G2N, SI GPS, DI GPS, CHIRP GPS G2N, CHIRP DI GPS G2N, SONAR GPS **HELIX 7** CHIRP GPS G2, CHIRP GPS G2N, CHIRP DI GPS G2, CHIRP DI GPS G2N, CHIRP SI GPS G2, CHIRP SI GPS G2N **HELIX 5** CHIRP GPS G2, CHIRP GPS G2N, CHIRP DI GPS G2, CHIRP SI GPS G2	MSD	● ●	● ●	● ●		●			
	1199CI HD SI, 1199CI HD SI WAS, 1198C SI, 1197C 1195CI HD, 1195CI HD WS, 1193C HD DI, 1158C, 1158C DI, 1157, 1155	SD/MSD	● ●	● ●	● ●		●			
	999C HD SI, 998C HD SI WAS, 998c HD SI, 996c SI, 996, 997, 997C, 997C HD, 997C HD SI, 996C HD SI, 997C HD WS, 997C WS, 997C WS HD, 997C HD DI, 996C HD, 996C HD SI WAS, 896C HD SI, 896c HD SI, 896C HD, 896C HD SI, 895C HD SI, 895C HD DI, 896c HD DI, 896c HD, 895c HD DI, 895c	SD/MSD	● ●	● ●	● ●		●			
	987, 786c HD SI, 786, 797, 786c HD, 786c HD DI, 786c HD Combo CHO, 787, 786, 785, 787, 757, 755, 757C, 697C HD SI, 697C HD SI WAS, 697C HD, 697C HD DI, 697C HD DI WAS SI, 697C HD WAS, 596c HD SI, 595c HD SI, 595c HD DI, 595c HD, 587, 585c HD SI	SD/MSD	● ●	● ●	● ●		●			
	HELIX 5 DI GPS, SI GPS, SONAR GPS, GPS, SI GPS, DI GPS WAS	MSD	● ●	● ●	● ●		●			
	HELIX 7 SI, GPS, SI GPS WAS, DI GPS, SONAR GPS, GPS, X GPS	MSD	● ●	● ●	● ●		●			
	585C	SD/MSD	●	●	●		●			

IMPORTANT: Always make sure your GPS chartplotter is updated to the latest firmware release from OEM for the best performance.

Nautical Chart · SonarChart™ · Community Edits

on Plotter · with embedded Wi-Fi · with GoFree · with Sonar Server by Digital Yacht

† Dual SonarChart™ Live on mobile to automatically share sonar logs with Navionics.

If you don't find your plotter here, go to page 3

[pdf] Guide

gps chartplotter compatibility guide emea apac page 1 4 Elite HDI 5 7 CHIRP 9 Mark Check with manufacturer Fugawi Raymarine Voyage Planner Lowrance Insight EMEA APAC CompatibilityGuide ctvservice se kassa id attachment 270 |||

Revised 19 April 2018. Check back frequently at navionics.com/compatibility. GPS CHARTPLOTTER COMPATIBILITY GUIDE EMEAAPAC PAGE 1 / 4 Model Actia Small Small Blank Format Downloadable Preloaded MSD ADVANCED FEATURES Preloaded Dockto-dock Autorouting SonarChartTM Live Advanced Map Optio...

lang:i-klingon score:32 filesize: 809.62 K page_count: 4 document date: 2018-04-18

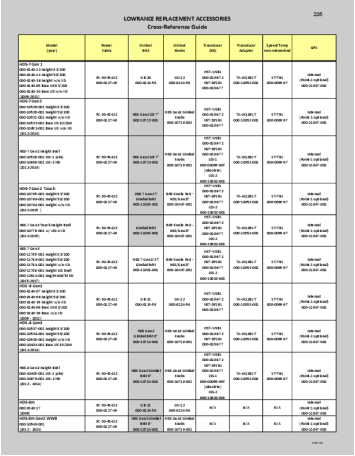

225

LOWRANCE REPLACEMENT ACCESSORIES
Cross-Reference Guide

Model (year)	Power Cable	Gimbal Bracket	Gimbal Module	Transducer (XD)	Transducer Adapter	Speed/Temp (non-industrial)	GPS
HDI5-7 Gen 1 000-0140-12 Insight 83/200 000-0140-14 Insight 50/200 000-0140-36 Insight w/o XD 000-0140-05 Base US 83/200 000-0140-34 Base US w/o XD 2009-2011	RC-90-90422 000-00-27-00	GR-80 000-00-20-93	GH-12 000-0123-90	997-1/4X6 000-00-0677-2 997-5P1-BL 000-00-0677	TD-XD,BN-7 000-12892-X06	ST-TRI 000-0200-97	Sold-out (Model is upgraded) 000-12-647-X00
HDI5-7 Gen2 000-10530-001 Insight 83/200 000-10529-001 Insight 50/200 000-10531-001 Insight w/o XD 000-10533-001 Base US 83/200 000-10532-001 Base US w/o XD 2011-2013	RC-90-90422 000-00-27-00	MB-6 w/o CHR 7" 000-12F-12-MB	P09-M-M SONRAY 000-0073-00-00	997-1/4X6 000-00-0677-2 997-5P1-BL 000-00-0677	TD-XD,BN-7 000-12892-X06	ST-TRI 000-0200-97	Sold-out (Model is upgraded) 000-12-647-X00
HDI5-7 w/o GPS (Insight Bait) 000-10535-001 000-0 (UK) 000-10536-001 000-0 (FR) 2013-2015HDC	RC-90-90422 000-00-27-00	MB-6 w/o CHR 7" 000-12F-12-MB	P09-M-M SONRAY 000-0073-00-00	997-1/4X6 000-00-0677-2 997-5P1-BL 000-00-0677 997-1/4X6 000-00-0688-007 (Model No.) 000-0 000-12892-X06	TD-XD,BN-7 000-12892-X06	ST-TRI 000-0200-97	Sold-out (Model is upgraded) 000-12-647-X00
HDI5-7 Gen2 Touch 000-10535-001 Insight 83/200 000-10536-001 Insight 50/200 000-10534-001 Insight w/o XD 000-10537-001 Base US 83/200 000-10538-001 Base US w/o XD 2013-2015 ↑	RC-90-90422 000-00-27-00	MB-7 Gen2 ST Limited Bracket 000-12000-X00	MB Sonic Mini 000/Sonic P 000-00-0687-002	997-1/4X6 000-00-0677-2 997-5P1-BL 000-00-0677 997-1/4X6 000-0 000-12892-X06	TD-XD,BN-7 000-12892-X06	ST-TRI 000-0200-97	Sold-out (Model is upgraded) 000-12-647-X00
HDI5-7 w/o GPS (Insight Bait) 000-10539-001 w/ 000-0 (UK) 000-10540-001	RC-90-90422 000-00-27-00	Limited Bracket 000-12000-X00	MB Sonic Mini 000/Sonic P 000-00-0687-002	997-1/4X6 000-00-0677-2 997-5P1-BL 000-00-0677 997-1/4X6 000-0 000-12892-X06	TD-XD,BN-7 000-12892-X06	ST-TRI 000-0200-97	Sold-out (Model is upgraded) 000-12-647-X00
HDI7 Gen2 000-12703-001 Insight 83/200 000-12704-001 Insight 50/200 000-12705-001 Insight w/o XD 000-12706-001 Insight US Bait 000-12861-001 Insight Bait 50 XD 2013-2015 ↑	RC-90-90422 000-00-27-00	MB-7 Gen2 ST Limited Bracket 000-12000-X00	MB Sonic Mini 000/Sonic P 000-00-0687-002	997-1/4X6 000-00-0677-2 997-5P1-BL 000-00-0677 997-1/4X6 000-0 000-12892-X06	TD-XD,BN-7 000-12892-X06	ST-TRI 000-0200-97	Sold-out (Model is upgraded) 000-12-647-X00
HDI7 w/o GPS (Insight Bait) 000-10543-001 Insight 83/200 000-10544-001 Insight 50/200 000-10542-001 Insight w/o XD 000-10545-001 Base US 83/200 2013-2015HDC	RC-90-90422 000-00-27-00	GR-80 000-00-20-93	GH-12 000-0123-90	997-1/4X6 000-00-0677-2 997-5P1-BL 000-00-0677 997-1/4X6 000-0 000-12892-X06	TD-XD,BN-7 000-12892-X06	ST-TRI 000-0200-97	Sold-out (Model is upgraded) 000-12-647-X00
HDI7 w/o GPS (Insight Bait) 000-10539-001 Insight 83/200 000-10540-001 Insight 50/200 000-10538-001 Insight w/o XD 000-10541-001 Base US 83/200 2013-2015HDC	RC-90-90422 000-00-27-00	MB-6 w/o CHR 7" 000-12F-12-MB	P09-M-M SONRAY 000-0073-00-00	997-1/4X6 000-00-0677-2 997-5P1-BL 000-00-0677 997-1/4X6 000-0 000-12892-X06	TD-XD,BN-7 000-12892-X06	ST-TRI 000-0200-97	Sold-out (Model is upgraded) 000-12-647-X00
HDI5-7 w/o GPS (Insight Bait) 000-10539-001 000-0 (UK) 000-10540-001 000-0 (FR) 2013-2015HDC	RC-90-90422 000-00-27-00	MB-6 w/o CHR 7" 000-12F-12-MB	P09-M-M SONRAY 000-0073-00-00	997-1/4X6 000-00-0677-2 997-5P1-BL 000-00-0677 997-1/4X6 000-0 000-0688-007 (Model No.) 000-0 000-12892-X06	TD-XD,BN-7 000-12892-X06	ST-TRI 000-0200-97	Sold-out (Model is upgraded) 000-12-647-X00
HDI5-BN 000-00-00-11 2006	RC-90-90422 000-00-27-00	GR-80 000-00-20-93	GH-12 000-0123-90	N/A	N/A	N/A	Sold-out (Model is upgraded) 000-12-647-X00
HDI5-BN (NAV WWR) 000-10904-001 2012 - 2013	RC-90-90422 000-00-27-00	MB-6 w/o CHR 7" 000-12F-12-MB	P09-M-M SONRAY 000-0073-00-00	N/A	N/A	N/A	Sold-out (Model is upgraded) 000-12-647-X00

[pdf] Accessories Catalog

Electronics Radios John LOWRANCE REPLACEMENT ACCESSORIES Cross ReferenceX 20A 1989 1990 1991 1993 PC 1 000 0008 54 obsolete GB 0051 38 Lowrance X47 Eagle Cuda s Humminbird Piranha Ball DescriptionElectronics 2cdnmedia endeavorsuite images organizations 4119b543 9339 4a4a 9677 deb4f0b88bf3 Accessory Catalog 2021 2 |||

Model year HDS 7 Gen 1 000 0140 12 Insight 83/200 000 0140 14 Insight 50/200 000 0140 36 Insight w/o XD 000 0140 05 Base US 83/200 000 0140 34 Base US w/o XD 2009 2011 HDS 7 Gen2 000 10530 001 Insight 83/200 000 10529 001 Insight 50/200 000 10531 001 Insight w/o XD 000 10533 001 Base US 83/200 0...

lang:de score:32 filesize: 2.97 M page_count: 34 document date: 2021-07-26

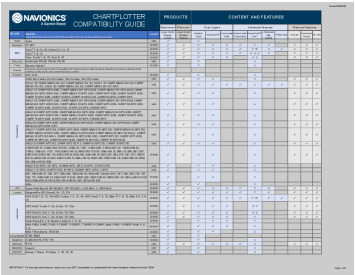

[pdf] Guide

GPS Plotter Cards Compatibility Guide xlsx scosta CHARTPLOTTER COMPATIBILITY GUIDE CentralElite 4 HDI 5 7 CHIRP 9 Mark Elite 4DS 4m HD DSI 5m SD MSD ✓ S MicroSD Navionics Americas CompatibilityGuidegpscentral ca related Navionics CompatibilityGuide srsltid AfmBOooK71NvlcGFx3x5muxFSbd1LIRRBFddONxSvZLbplpJcUzm458I CentralCHARTPLOTTER MicroSD Elite Lowrance Geonav NAVIONICS Part numbers In Europe Small DLW002 Navionics CompatibilityGuideNavionics AfmBOooK71NvlcGFx3x5muxFSbd1LIRRBFddONxSvZLbplpJcUzm458Igpscentral AfmBOophEc K weQM11WWMacNlseVzAcgy9Y8qdUtokyES a huSZn5 DLW002 Elite huSZn5gpscentral AfmBOoqgWq BGQVul1jFfg0OqmqJo9LMEN7SpjIEGQfdF1tIVdo3 Aqi DLW002 Element 12 Element HV Axiom XL 16 19 22 Explorer NavPro 900 900F 1200 1200F MSDNavionics Aqigpscentral AfmBOorunUU6zNrhRwbjd0 wuG sbspVir9VmJlmuI1joSGkZp 33xGI ||| ||| CHARTPLOTTER PRODUCTS COMPATIBILITY GUIDE Navionics Platinum Humminbird BRAND Actia Alphatron B G DeLorme Faria Garmin GeoNav Jmc Lorenz MODEL Some Navionics products and GPS devices listed here may not be available in your area. FORMAT Act ||| CHARTPLOTTER PRODUCTS COMPATIBILITY GUIDE Navionics Platinum Humminbird BRAND Actia Alphatron B G DeLorme Faria Garmin GeoNav Jmc Lorenz MODEL Some Navionics products and GPS devices listed here may not be available in your area. FORMAT Act ||| CHARTPLOTTER PRODUCTS COMPATIBILITY GUIDE Navionics Platinum Humminbird BRAND Actia Alphatron B G DeLorme Faria Garmin GeoNav Jmc Lorenz MODEL Some Navionics products and GPS devices listed here may not be available in your area. FORMAT Act

CHARTPLOTTER PRODUCTS COMPATIBILITY GUIDE Navionics Platinum Humminbird BRAND Actia Alphatron B G DeLorme Faria Garmin GeoNav Jmc Lorenz MODEL Some Navionics products and GPS devices listed here may not be available in your area. FORMAT Actia FF-901 Zeus3 7, 9, 12, 16; Vulcan 5, 7, 9, 12 Z...

lang:it score:32 filesize: 307.48 K page_count: 2 document date: 2020-08-06



[pdf] Guide

gps chartplotter compatibility guide americas page 1 3 CHIRP Mark 4 HDI Hook 5 7 9 SD MSD 2 S Elite Broadband Check with manufacturer Fugawi Raymarine Voyage Planner Lowrance 2017NavionicsCompatibilityGuide srsltid AfmBOorK5 rr3dwpYGa8NDR2hAsGf7ILPNIEfbYF6g9ZYgwx6YvZpriJ landfallnavigation product assets |||

Revised 13 April 2017. Check back frequently at navionics.com/compatibility. GPS CHARTPLOTTER COMPATIBILITY GUIDE AMERICAS PAGE 1 / 3 Starting from 2013, our products are provided on 2 GB or larger memory cards. Always make sure your GPS chartplotter is compatible. Some GPS chartplotters may be comp...

lang:en score:32 filesize: 972.15 K page_count: 3 document date: 2017-04-19

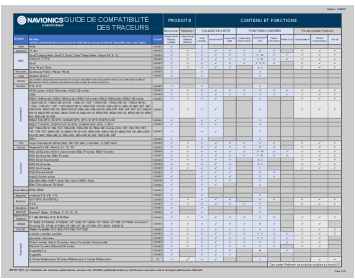

[pdf] Guide

GPS Plotter Cards Compatiblity Guide FR xlsx scosta Compatibility 1 Carte micro SD NAVIONNICS 2 Gigas 60ca335a040dbf751eb2fec9 hisse et oh store medias sailing 60c a33 5a0 original |||

Rvision: 5/4/2021 GUIDE DE COMPATIBILIT DES TRACEURS PRODUITS Navionics Platinum CALQUES DE CARTE CONTENU ET FONCTIONS FONCTIONS AVANCES Fonctionalits Platinum Lowrance Humminbird BRAND Actia Alphatron B G DeLorme Faria Garmin GeoNav Jmc Lorenz Modle Certains produits Navionics et trace...

lang:fr score:31 filesize: 309.14 K page_count: 2 document date: 2021-05-04

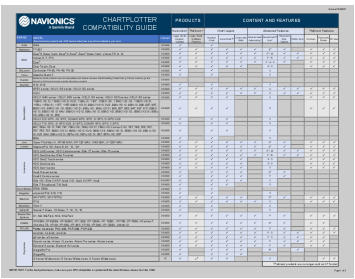

[pdf] Guide

GPS_Plotter_Cards_Compatibility_Guide xlsx scosta Compatibility Guide Navionics 1199CI HD SI KVD 1198c 1197 1159CI XD DI 1158c 1157 1155; 999CI other_NavionicsGPS_Plotter_Cards_Compatibility_Guide_2021060173940499 basspro scene7 is content BassPro !Product Images 999_PDF other_

Revised 5/4/2021 CHARTPLOTTER PRODUCTS COMPATIBILITY GUIDE Navionics Platinum BRAND MODEL Some Navionics products and GPS devices listed here may not be available in your area. FORMAT Actia Actia SD/MSD Alphatron B G DeLorme FF-901 Zeus3S Glass Helm; Zeus3S; Zeus3; Zeus2 Glass Helm; Vul... lang:it score:31 filesize: 306.42 K page_count: 2 document date: 2021-05-04

[pdf]

Plotter Fact Sheet Compatibility Susan GPS City Lowrance® HDS 5 Baja 5m 7 7m 8 8m 10 10m Simrad® NSE Elite MicroSD only Endura Sierra Outback Safari Plotterfact eur srsltid AfmBOorjbMM9xSxKZ1a6XT9TDUYPJrZgb2iuCPgNwitNOmZWiQ0uCVSL gpscity s LCX 113c HD 112c Eagle® FishElite™642c iGPS 640c 502c 500c 480 IntelliMap™642c SeaCharter™642c df 502c Humminbird® 1197c SI Combo NVB 1157c NavNet® Series 1850 1650 CU200 100 Geonav® 11 Color 7 11C NET WIDE TOURING 4 Gipsy NMEA Northstar Elite HD PLOTTER MODEL Northstar® 6100i requires S W update 76 Raymarine® G Series SD SecureDigital MSD Geonav GPM400 E Widescreen E140W E120W E90W E120 E80 C C140W C120W C90W A A70D A70 112c 111c 110c 104c 38c 37c 28c 27c 587ci 581i 580 365i 385ci Matrix 97 87c Sierra AfmBOop2OjD4LK1 aumVCXdAiY9Rz4 4E1WBErNJbxAZfAf9 UFAoG8N AfmBOor2fz 2pv x2Ti A8K4qwcp5gm1 Ta3afUAyQICJyF7ln0 0vL AfmBOormcjfgQMPcmmycDapOJWNGjy3Y6c2w c mM1Y0zZSHAmKurEkb AfmBOor3vyRdb6dZa FqTY4RTfShi0 cHN wNUB5qNE 96J4mib tTk1 AfmBOoqSjL WWFmwPPItWI7lICYZsPxD8TmJSFHNh376mtcwcabSswDT AfmBOoqLnLQku X6efUCcffDwth689PI7eV9jZcs1AWDsZXAVTxrE3Vs AfmBOopTynx3AeRQBcOC27rAqbiUcxFfKez22byUdCAVFczAuxGno6nA AfmBOooO9WVaQMDXzjuffktMH4TEB9k8W8cQXuIDpcDbRentWcHqemyr AfmBOooqFHS4k HKa9Mbe7nIJpCiP5hMfUeCYEcy4hKe31q uM12h1Lt AfmBOoryLvLHWpd82CUOaCZXUdNJ5RSl6QNgli8WG5VkPtTVaeF57ue3 AfmBOookA2m4p3udumBK5gt 9SI5mAKnOj1Ay7pX73jfM3tp8X6gC1kK CityPlotter CityLowrance® Lowrance® 112c Eagle® 502c Humminbird® 7 11C Elite Lowrance® HD PLOTTER Series Lowrance® Geonav Raymarine® A70 Lowrance® 27c Lowrance® 6500c 5500c 5300c 5200c 5150c 3600c 3500c 3300c Lowrance® 27c Combo Sierra Plotterfact UFAoG8NPlotterfact 0vLPlotterfact mM1Y0zZSHAmKurEkbPlotterfact tTk1Plotterfact WWFmwPPItWI7lICYZsPxD8TmJSFHNh376mtcwcabSswDTPlotterfact X6efUCcffDwth689PI7eV9jZcs1AWDsZXAVTxrE3VsPlotterfact AfmBOopTynx3AeRQBcOC27rAqbiUcxFfKez22byUdCAVFczAuxGno6nAPlotterfact AfmBOooO9WVaQMDXzjuffktMH4TEB9k8W8cQXuIDpcDbRentWcHqemyrPlotterfact uM12h1LtPlotterfact AfmBOoryLvLHWpd82CUOaCZXUdNJ5RSl6QNgli8WG5VkPtTVaeF57ue3gpscity AfmBOorjbMM9xSxKZ1a6XT9TDUYPJrZgb2iuCPgNwitNOmZWiQ0uCVSLgpscity UFAoG8Ngpscity 0vLgpscity mM1Y0zZSHAmKurEkbgpscity tTk1gpscity WWFmwPPItWI7lICYZsPxD8TmJSFHNh376mtcwcabSswDTgpscity X6efUCcffDwth689PI7eV9jZcs1AWDsZXAVTxrE3Vsgpscity AfmBOopTynx3AeRQBcOC27rAqbiUcxFfKez22byUdCAVFczAuxGno6nAgpscity AfmBOooO9WVaQMDXzjuffktMH4TEB9k8W8cQXuIDpcDbRentWcHqemyrgpscity 9SI5mAKnOj1Ay7pX73jfM3tp8X6gC1kKgpscity AfmBOorWuNKncmluwnzP9Kl9xyfuNF5AsZKQcZUVM5CRG0Ld05bX5KFxgpscity uM12h1Ltgpscity AfmBOopnssMQL z9p01vFijZRz 1Vq 55BQ9Ew2twkl83IFwlm9Y7PIvgpscity 3300c LCX 27c 26c 25c 20c LMS 527c 525c 522c IceMachine™ iGPS Lowrance® AfmBOorE4q3eZE4mQYxZiuAkFjbQxZ3aia0xyncxjMCguH3bA8qqci9qgpscity AfmBOoobS7E3l7YZYiGWMBq9C74YbDKfj0EY l8dnIELo l6YLsVvfk7gpscity Elite AfmBOoph9BWLB



1CePoE84IMlV WuHVzOZ5KgqO4f4eD8O1GQAkK1BoSgpscity 3300c Elite AfmBOope7ZefzhXW4opZBoO4wxL MvOnjGfZumVHFODCbrzXyvUgTaRGgpscity Geonav Lowrance® AfmBOoq5CCHYeGaOGSbYvfbFEAG2NWsq 2miiEmkon9 tCIeX y Ktc3gpscity AfmBOooJgtXFutI9EObB0TxTS KcQcqlQ SczPNayefPew9kDuAqAQPTgpscity AfmBOopKfYTE0T ZPcru26Ga2YzVNt7LxM gkiS9tC9KRg5D0oKNhfWi gkiS9tC9KRg5D0oKNhfWigpscity AfmBOorQT5EMOUb6Z4igHBL39uwep9T9puYR5ZCjhcK7OH4VFay4oxHX AfmBOorQT5EMOUb6Z4igHBL39uwep9T9puYR5ZCjhcK7OH4VFay4oxHXgpscity AfmBOoozRLj4lp98CuWhpxfEICe9Q5ZhSUBUCosYwZd4B5FYad7sS2Ls AfmBOopqo EW6UGhQJ3SLTF DPAhlRraOQ8V7amYWij0tJDvEvYjilucgpscity AfmBOoozRLj4lp98CuWhpxfEICe9Q5ZhSUBUCosYwZd4B5FYad7sS2Lsgpscity AfmBOopn Rzqv4CNuzoHxn0FmNXS6txdJ8 5iP24Oo13MMvmHCNjaNh6 5iP24Oo13MMvmHCNjaNh6gpscity AfmBOorXoBnoVHldZoe6U41SbQtCgfPbx0Jaxdx9LQjuuC ADi9qqbgE AfmBOorObH8lN11pYU2HKkwoLQjknNtWiQtXLt5F49EiQ1s 4WuIRdiNgpscity |||

COMPATIBILITY TABLE CARTRIDGE TYPE BRAND PLOTTER MODEL Geonav 11C NET 7 WIDE 7 WIDE NET 5 TO ... Endura Sierra / Outback / Safari MicroSD only HDS-5 / 5 Baja / 5m / 7 / 7m / 8 / 8m / 10 / 10m LCX-113c HD / 112c / 111c HD / 110c / 104c / 38c HD / 37c / 28c HD / 27c / 26c HD / 25c / 20c LMS-...

lang:es score:31 filesize: 258.57 K page_count: 2 document date: 2010-03-05

UNIVERSAL SONAR 2

A Universal Sonar 2 adapter plug will allow you to quickly and conveniently connect and disconnect your motor from your fish finder. Shielded cable connections virtually eliminate the possibility of sonar interference and are waterproof for extra dependability. Universal Sonar 2's state-of-the-art, integrated and protected transducer is built into the lower unit of the motor and all wiring runs inside the indestructible composite shaft - out of sight and out of harm's way. No clamps. No ties. No exposed wires or connections. You get optimal sonar performance to help you find fish.

Required accessory adapter for Universal Sonar 2 equipped trolling motors:

HUMMINBIRD XPLORE™ SERIES

MODEL	US2 CABLE
XPLORE 12 CMSI+ FISH FINDER	MKR-US2 13
XPLORE 12 CMSI+ FISH FINDER CHO	MKR-US2 13
XPLORE 10 CMSI+ FISH FINDER	MKR-US2 13
XPLORE 10 CMSI+ FISH FINDER CHO	MKR-US2 13
XPLORE 9 CMSI+ FISH FINDER	MKR-US2 13
XPLORE 9 CMSI+ FISH FINDER CHO	MKR-US2 13

HUMMINBIRD APEX™ SERIES

MODEL	US2 CABLE
APEX 19 MEGA SI+ CHARTPLOTTER	MKR-US2 13
APEX 19 MEGA SI+ CHARTPLOTTER CHO	MKR-US2 13
APEX 16 MEGA SI+ CHARTPLOTTER	MKR-US2 13

[pdf] Accessories

Johan von Essen UNIVERSAL SONAR 2 Comstedt A Universal Sonar adapter plug will allow you to quickly and conveniently connect disconnect your motor from fish finder www stedt se 2017 02 |||

UNIVERSAL SONAR 2 A Universal Sonar 2 adapter plug will allow you to quickly and conveniently connec ... -9 MKR-US2-9 LOWRANCE LCX SERIES MODEL LCX-113C **LCX-112C** LCX-111C LCX-110C LCX-38C **LCX-37C** LCX-28C **LCX-27C** US2 CABLE MKR-US2-10 MKR-US2-10 MKR-US2-10 MKR-US2-10 MKR-US2-10 MKR-US2-10 MKR-US2-10 MKR-...

lang:en score:30 filesize: 230.52 K page_count: 27 document date: 2025-04-10

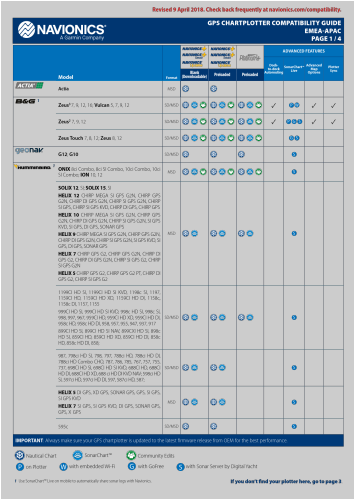

[pdf] Guide Catalog

gps chartplotter compatibility guide emea apac page 1 4NSS evo3 7 9 12 16 GO XSE 5 SD MSD ✓ P W NSS Check with manufacturer Fugawi Raymarine Voyage Planner Lowrance Insight EMEA APAC CompatibilityGuide 180409westmarine on demandware static Sites wm master catalog default dwb1efe8cc images legacy EMEA 180409 srsltid AfmBOor3hNC8pKiyL7p5U9DvmwzyohpOQvb8rYISWHDJvuupVyX322NX |||

Model Actia 1 Zeus3 7, 9, 12, 16; Vulcan 5, 7, 9, 12 Zeus2 7, 9, 12 Revised 9 April 2018. Check back frequently at navionics.com/compatibility. GPS CHARTPLOTTER COMPATIBILITY GUIDE EMEAAPAC PAGE 1 / 4 Small Small Blank Format Downloadable Preloaded ADVANCED FEATURES Preloaded Dockto-dock ... lang:i-klingon score:30 filesize: 816.91 K page_count: 4 document date: 2018-04-06



[pdf] Guide

Model FoRMAT 2 GB 8 16 Tradeinn GPS CHARTPLOTTER COmPATibiLiTy GuidE COmPAT ibiLiTy EmEA APAC PAGE 1 Starting from 2013 our products are provided on or larger memory cards Always make sure your chartplotter plotter is compatible eng navionics cache tradeinn images especificaciones drms3v40st3o6 cloudfront net

GPS CHARTPLOTTER COmPATibiLiTy GuidE EmEA-APAC PAGE 1 / 2 Starting from 2013, our products are provided on 2 GB or larger memory cards. Always make sure your GPS chartplotter plotter is compatible. Some GPS chartplotters may be compatible with 2 GB memory cards but may still have difficulty with lar... lang:de score:29 filesize: 469.57 K page_count: 2 document date: 2015-04-24



[pdf]

Hackenberger Juli US2 Compatibility Universal Sonar 2 Adapter Cables Obsolete Minn Kota Compatibilty minnkota help johnsonoutdoors hc article attachments 22398773657239 |||

HUMMINBIRD APEXTM SERIES MODEL APEX 19 MEGA SI CHARTPLOTTER APEX 19 MEGA SI CHARTPLOTTER CHO APEX ... rk-5X Mark-4 LOWRANCE LCX SERIES MODEL LCX-113C **LCX-112C** LCX-111C LCX-110C LCX-38C**LCX-37C** LCX-28C **LCX-27C** LCX-26C LCX-25C LCX-17M LCX-20C LOWRANCE LMS SERIES MODEL LMS-527C LMS-525C LMS-522C LMS-5... lang:i-klingon score:29 filesize: 344.46 K page_count: 28 document date: 2024-03-28



[pdf] Guide

Americas Compatibility Guide West Marine IMPORTANT Always make sure your GPS chartplotter is updated to the latest firmware release from OEM for best performance SonarChart™ Nautical Chart 91SWxvvQGyS images na ssl amazon l

Revised 31 May 2018. Check back frequently at navionics.com/compatibility. GPS CHARTPLOTTER COMPATIBILITY GUIDE AMERICAS PAGE 1 / 4 Starting from 2013, our products are provided on 2 GB or larger memory cards. Always make sure your GPS chartplotter is compatible. Some GPS chartplotters may be compat...

lang:en score:29 filesize: 882.4 K page_count: 4 document date: 2018-05-31



[pdf] Guide

gps chartplotter compatibility guide americas page 1 3Elite 4 HDI 5 7 CHIRP 9 Mark Elite 4DS 4m HD DSI 5m MicroSD only LMS 2017NavionicsCompatibilityGuidelandfallnavigation product assets 2017NavionicsCompatibilityGuide srsltid AfmBOorBw3kV2rwuG0rkgdKwCTz1MNppAR1FcYRzHDztp0U1w czlN q |||

Revised 13 April 2017. Check back frequently at navionics.com/compatibility. GPS CHARTPLOTTER COMPATIBILITY GUIDE AMERICAS PAGE 1 / 3 Starting from 2013, our products are provided on 2 GB or larger memory cards. Always make sure your GPS chartplotter is compatible. Some GPS chartplotters may be comp...

lang:en score:28 filesize: 972.15 K page_count: 3 document date: 2017-04-19

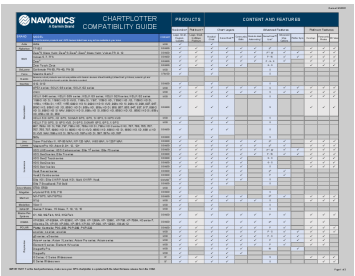

[pdf] Guide

GPS Plotter Cards Compatibility Guide xlsx scosta Navionics Platinum BRAND MODEL Some products and devices listed here may not be available in your area Actia Alphatron FF 901 Zeus3S Glass Helm Zeus3 GPSPlotterCardsCompatibilityGuide dkutenx65dka0 cloudfront net cms 5hylvhg %5$1 39 02 6rph 1dylrqlfv surgxfwv dqg *36 ghylfhv olvwhg khuh pd qrw eh dydlodeoh lq rxu duhd 250$7 dujh 6pdoo 5hjlrqv

Revised 3/2/2021 CHARTPLOTTER PRODUCTS COMPATIBILITY GUIDE Navionics Platinum BRAND MODEL Some Navionics products and GPS devices listed here may not be available in your area. Actia Actia Alphatron FF-901 Zeus3S Glass Helm; Zeus3S; Zeus3; Zeus2 Glass Helm; Vulcan 7R, 9, 12 Vulcan 5, 7, 7...

lang:it score:28 filesize: 305.83 K page_count: 2 document date: 2021-03-02