

## Rand McNally 2000 Millennium Atlas

# Rand McNally Road Atlas and Trip Planner 2000 User Manual

Deluxe Edition: United States, Canada, Mexico

## INTRODUCTION

This manual provides comprehensive information for the Rand McNally Road Atlas and Trip Planner 2000, a detailed guide for navigating the United States, Canada, and Mexico. This atlas is designed to assist travelers with route planning, city navigation, and understanding geographical layouts.

## KEY FEATURES

- **Over 150 State, Provincial, and City Maps:** Detailed cartography for extensive coverage.
- **Travel Information for More than 95 Cities:** Essential data for urban areas.
- **42 Updated Airport Maps:** Navigational aids for major airports.
- **Road Condition Hotlines:** Resources for real-time road status updates.
- **Mileages & Driving Times:** Accurate calculations for trip planning.
- **Lays Flat, Stays Open Design:** Enhanced usability for hands-free reference.



RAND McNALLY

\$8.95

*Deluxe*

# Road Atlas & Trip Planner

UNITED STATES • CANADA • MEXICO

2000

MILLENNIUM<sup>®</sup>  
ATLAS

**Over 150 State  
Provincial &  
City Maps**

**Plus:**

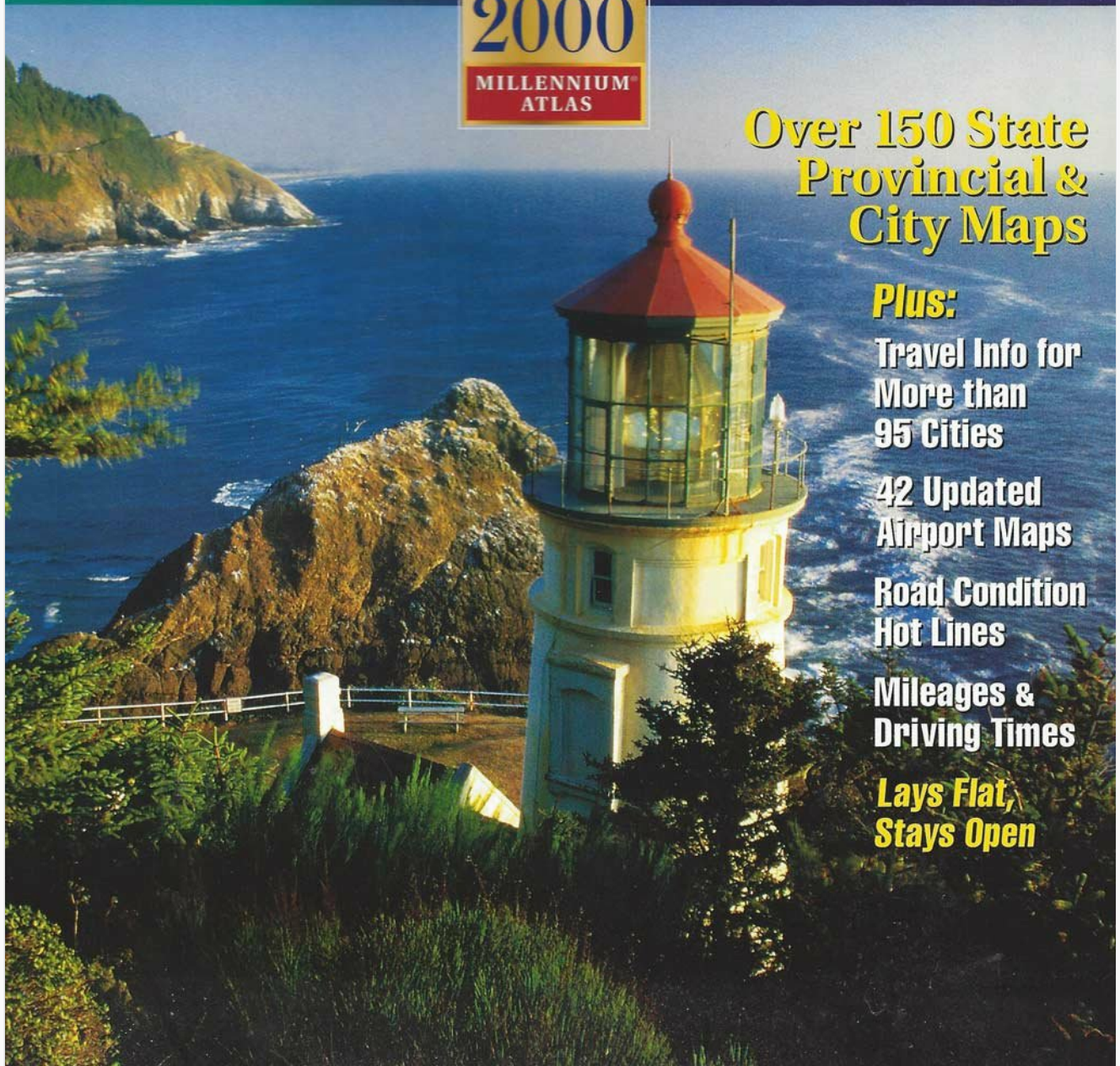
**Travel Info for  
More than  
95 Cities**

**42 Updated  
Airport Maps**

**Road Condition  
Hot Lines**

**Mileages &  
Driving Times**

**Lays Flat,  
Stays Open**



The cover of the Rand McNally Road Atlas and Trip Planner 2000 showcases its design and highlights its primary features, including extensive map coverage and travel information for various regions.

**UNDERSTANDING YOUR ATLAS**

The Rand McNally Road Atlas and Trip Planner 2000 is organized for intuitive use. Familiarize yourself with the following sections to maximize its utility:

- **Map Legend:** Located at the beginning of the atlas, this section explains all symbols, colors, and lines used on the maps.
- **Index:** A comprehensive index of cities, towns, and points of interest, typically found at the back, helps locate specific destinations.
- **State/Provincial Sections:** Each state or province has dedicated pages with detailed maps and relevant information.
- **City Insets:** Larger cities often have magnified inset maps for detailed street-level navigation.

## NAVIGATING AND TRIP PLANNING

---

To effectively use your atlas for navigation and trip planning:

1. **Locate Your Starting Point:** Find your current location on the relevant state or provincial map.
2. **Identify Your Destination:** Use the index to find your destination and its corresponding map grid.
3. **Plan Your Route:** Trace your desired route, noting major highways, interstates, and connecting roads. Pay attention to mileage markers and estimated driving times provided.
4. **Utilize City Maps:** For urban areas, refer to the detailed city maps to navigate local streets and find specific addresses or attractions.
5. **Check Road Conditions:** Use the provided road condition hotlines for up-to-date information on closures, construction, or weather-related issues.
6. **Airport Navigation:** If traveling by air, consult the updated airport maps for terminal layouts and access routes.

## CARE AND STORAGE

---

To ensure the longevity and usability of your Rand McNally Road Atlas:

- **Storage:** Store the atlas in a dry place, away from direct sunlight or extreme temperatures, to prevent page warping or fading.
- **Handling:** Handle pages carefully to avoid tears. The "Lays Flat, Stays Open" binding is designed for durability, but excessive force can damage it.
- **Cleaning:** If the cover or pages become soiled, gently wipe with a dry, soft cloth. Avoid using liquids or abrasive cleaners.

## FREQUENTLY ASKED QUESTIONS

---

### Why are some roads not shown?

The atlas focuses on major and secondary roads for general navigation. Smaller, unpaved, or private roads may not be included.

### How current is the information?

This is the 2000 edition. While major geographical features remain constant, road networks and points of interest may have changed since its publication. Always cross-reference with real-time information for critical travel.

### What if a city or town is not in the index?

The index includes major and significant locations. Smaller hamlets or unincorporated areas might not be listed individually but may be found within the broader map context.

## PRODUCT SPECIFICATIONS

Feature	Detail
Publisher	Rand McNally
Publication Date	September 1, 1999
Edition	Deluxe
Language	English
Print Length	176 pages
ISBN-10	0528841327
ISBN-13	978-0528841323
Item Weight	12.8 ounces
Dimensions	8.5 x 0.5 x 11 inches
Coverage	United States, Canada, Mexico
Map Count	Over 150 State, Provincial & City Maps
Airport Maps	42 Updated Airport Maps
City Info	Travel Info for More than 95 Cities

## SUPPORT INFORMATION


For general inquiries regarding Rand McNally products or to explore their current offerings, please visit the official Rand McNally website. As this is a 2000 edition publication, specific product support or warranty information may no longer be available.

For additional resources, consider searching for historical map data or travel guides from the period of publication.








© 1999 Rand McNally. All rights reserved.

### Related Documents - 2000 Millennium Atlas

	<p><a href="#">Rand McNally OverDryve Pro User Manual: Setup, Features, and Operation</a></p> <p>Explore the Rand McNally OverDryve Pro with this detailed user manual. Learn about GPS navigation, truck tools, connectivity options like Bluetooth and Wi-Fi, entertainment features, and troubleshooting for your OverDryve Pro device.</p>
---	--



	<p><a href="#">Rand McNally RV Tablet 70 Quick Start Guide</a></p> <p>A comprehensive quick start guide for the Rand McNally RV Tablet 70, detailing setup, Wi-Fi connection, installation, user interface navigation, and the features of the RV GPS system, including TripMaker, Road Atlas, Dash Cam, and Backup Cam.</p>
	<p><a href="#">Rand McNally RoadExplorer 5 &amp; 7 User Manual</a></p> <p>Comprehensive user manual for the Rand McNally RoadExplorer 5 and 7 GPS navigation devices, covering setup, features, settings, and troubleshooting.</p>
	<p><a href="#">ClearDryve 210 Bluetooth Headset Quick Start Guide</a></p> <p>A comprehensive quick start guide for the Rand McNally ClearDryve 210 Bluetooth headset, covering setup, call functions, music streaming, advanced features, troubleshooting, and warranty information.</p>
	<p><a href="#">Rand McNally TND Tablet 85 Quick Start Guide</a></p> <p>A quick start guide for the Rand McNally TND Tablet 85, covering initial setup, Wi-Fi connection, device registration, and an overview of the tablet's features and interface, including Rand Navigation, DriverConnect, and Truck Tools.</p>
	<p><a href="#">Rand McNally ClearDryve 180 Quick Start Guide</a></p> <p>Get started quickly with the Rand McNally ClearDryve 180 wireless headset. This guide covers setup, pairing, call modes, music streaming, and troubleshooting for your ClearDryve 180 headphones.</p>